

Agenzia del Territorio
CATASTO FABBRICATI
Ufficio Provinciale di
Bologna

Dichiarazione protocollo n. BO0247726 del 24/07/2009

Planimetria di u.i.u. in Comune di Loiano

Via Giacomo Puccini

civ. 7

Identificativi Catastali:

Sezione:

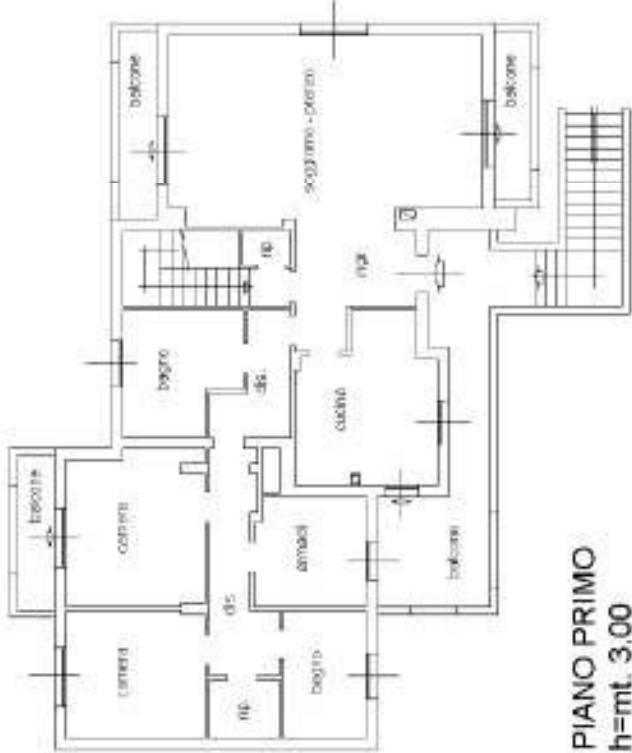
Foglio: 25

Particella: 331

Subalterno: 9

Scheda n. 1

Scala 1:200



PIANO PRIMO
h=mt. 3.00




PIANO 1/S
h=mt. 2.40



Agenzia del Territorio
CATASTO FABBRICATI
Ufficio Provinciale di
Bologna

Dichiarazione protocollo n. BO0247726 del 24/07/2009 Planimetria di u.i.u. in Comune di Loiano		civ. 7
Via Giacomo Puccini		
Identificativi Catastali:		
Sezione:		
Foglio: 25		
Particella: 331		
Subalterno: 4		

Scheda n. 1 Scala 1:200

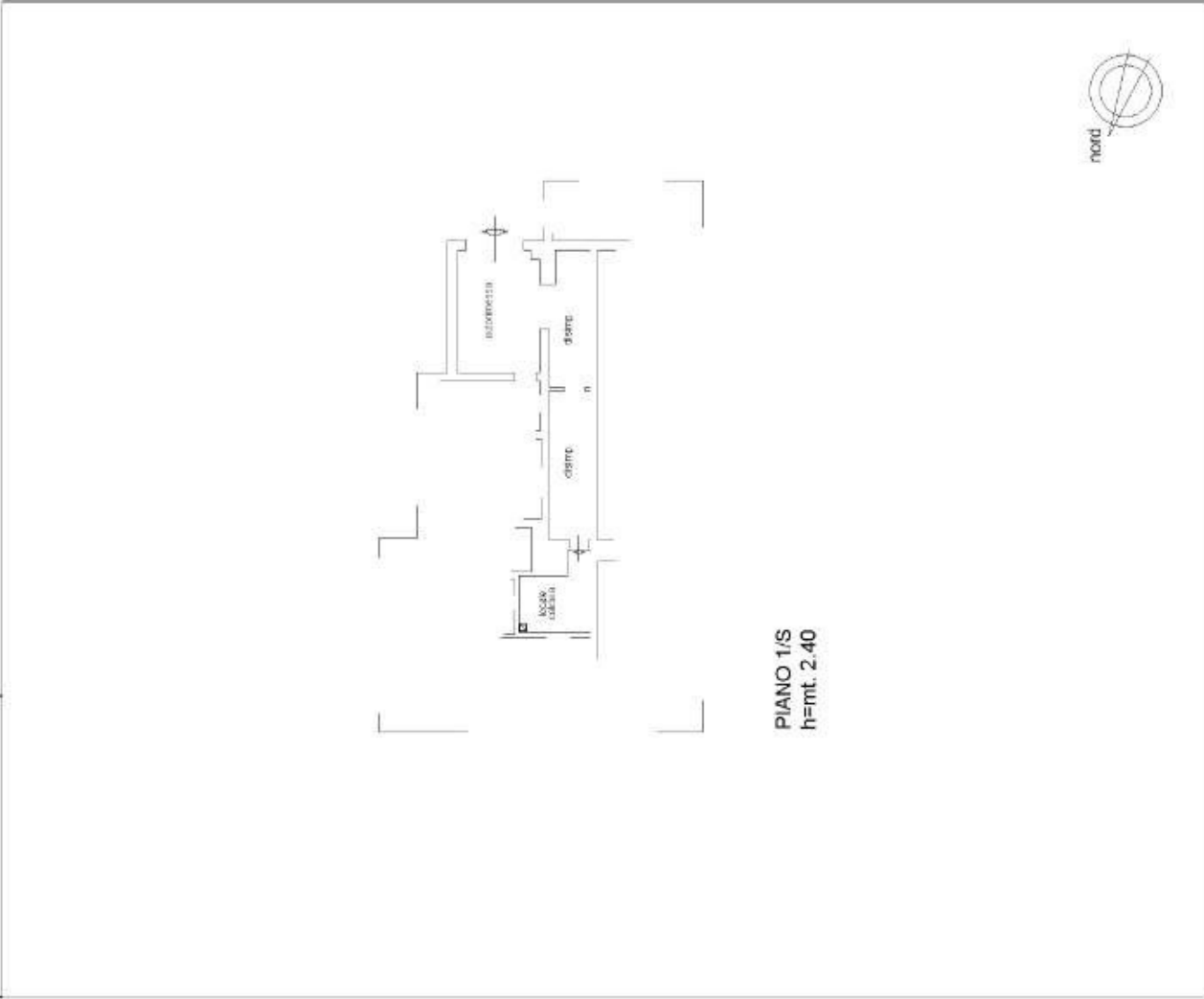


metri 10

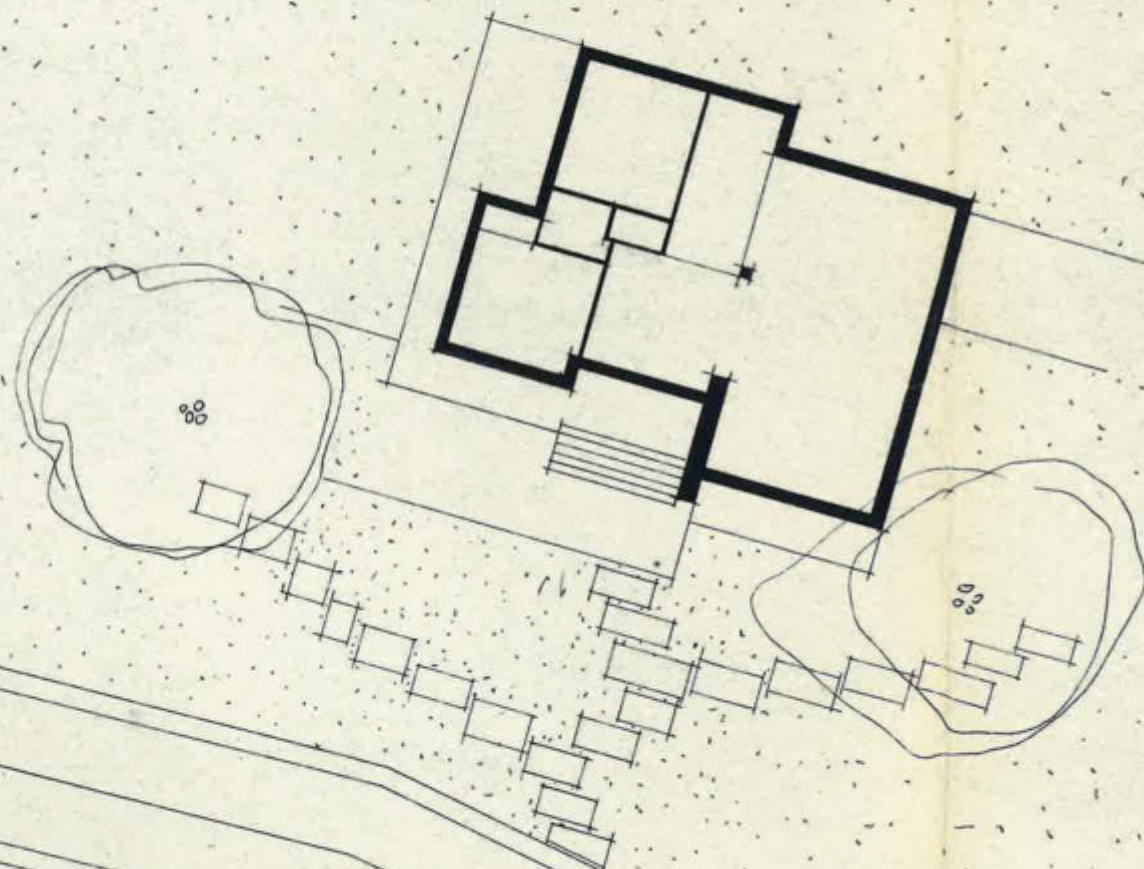
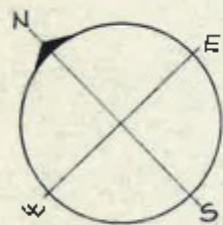
Agenzia del Territorio
CATASTO FABBRICATI
Ufficio Provinciale di
Bologna

Dichiarazione protocollo n. B00247726 del 24/07/2009 Planimetria di u.i.u. in Comune di Loiano		civ. 7
Via Giacomo Puccini		
Identificativi Catastali:		
Sezione:		
Foglio: 25		
Particella: 331		
Subalterno: 6		

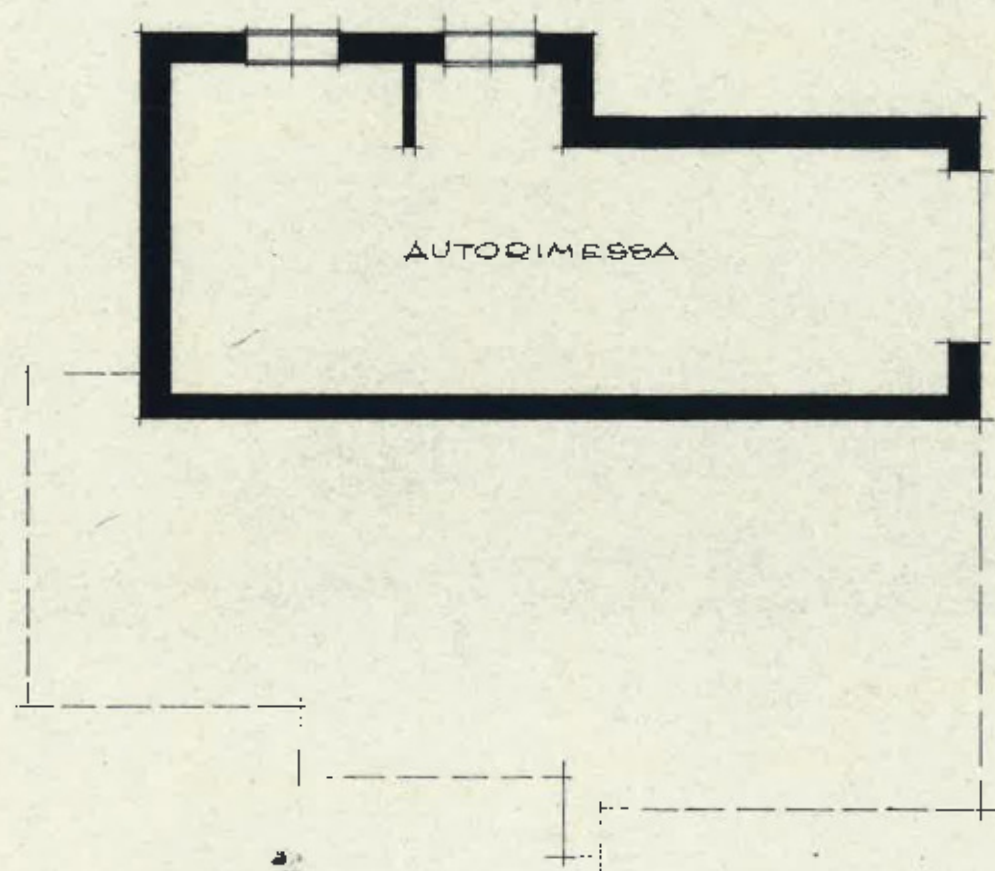
Scheda n. 1 Scala 1:200



BOSCO ESISTENTE

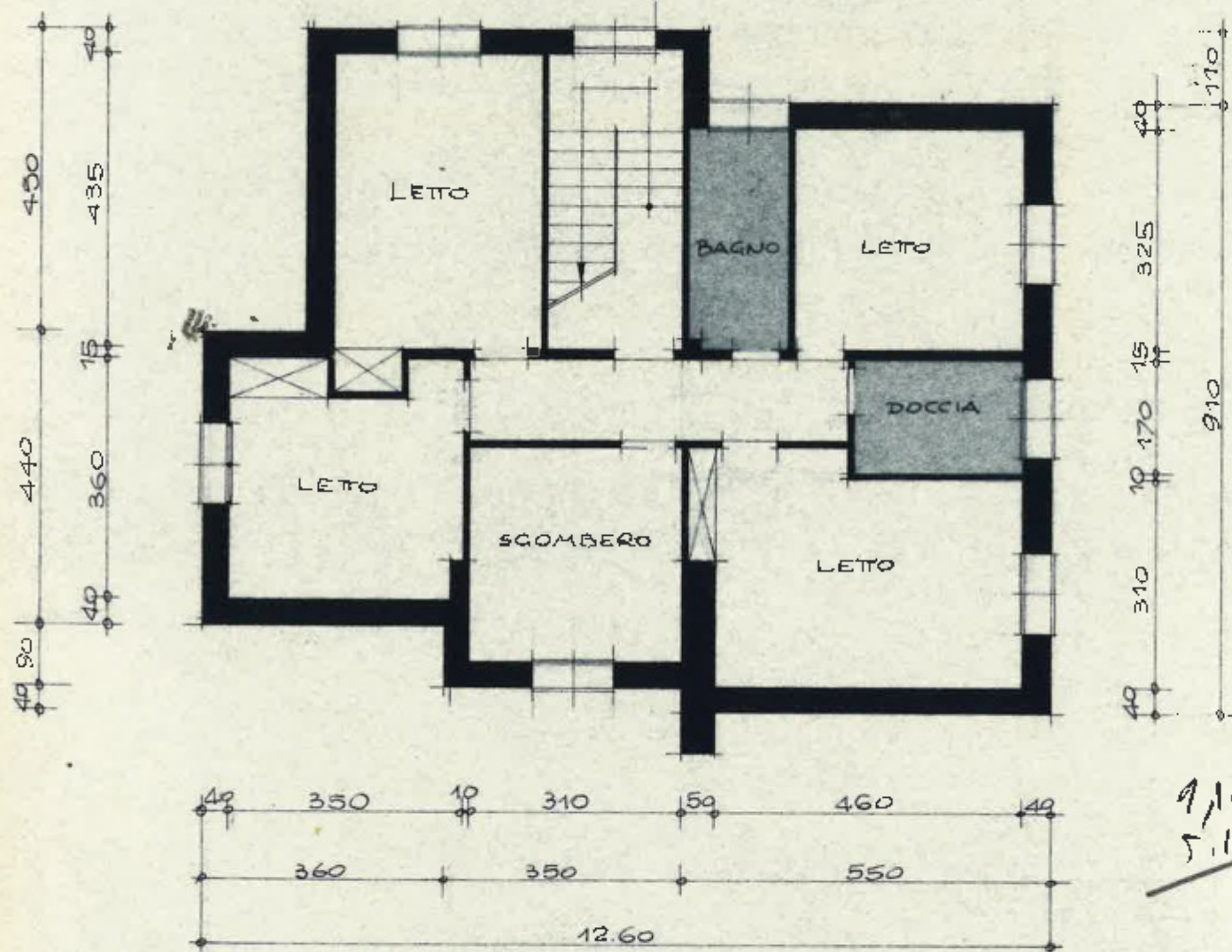
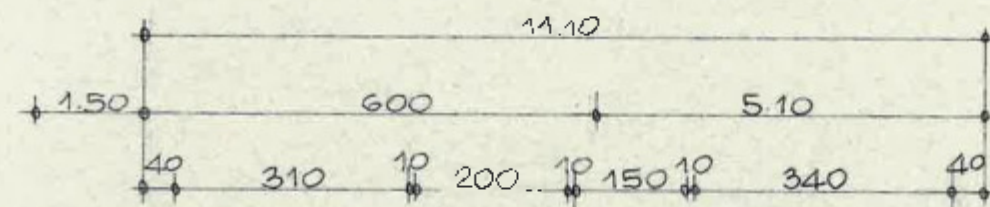


PLANIMETRIA DEL LOTTO
SCALA 1:200



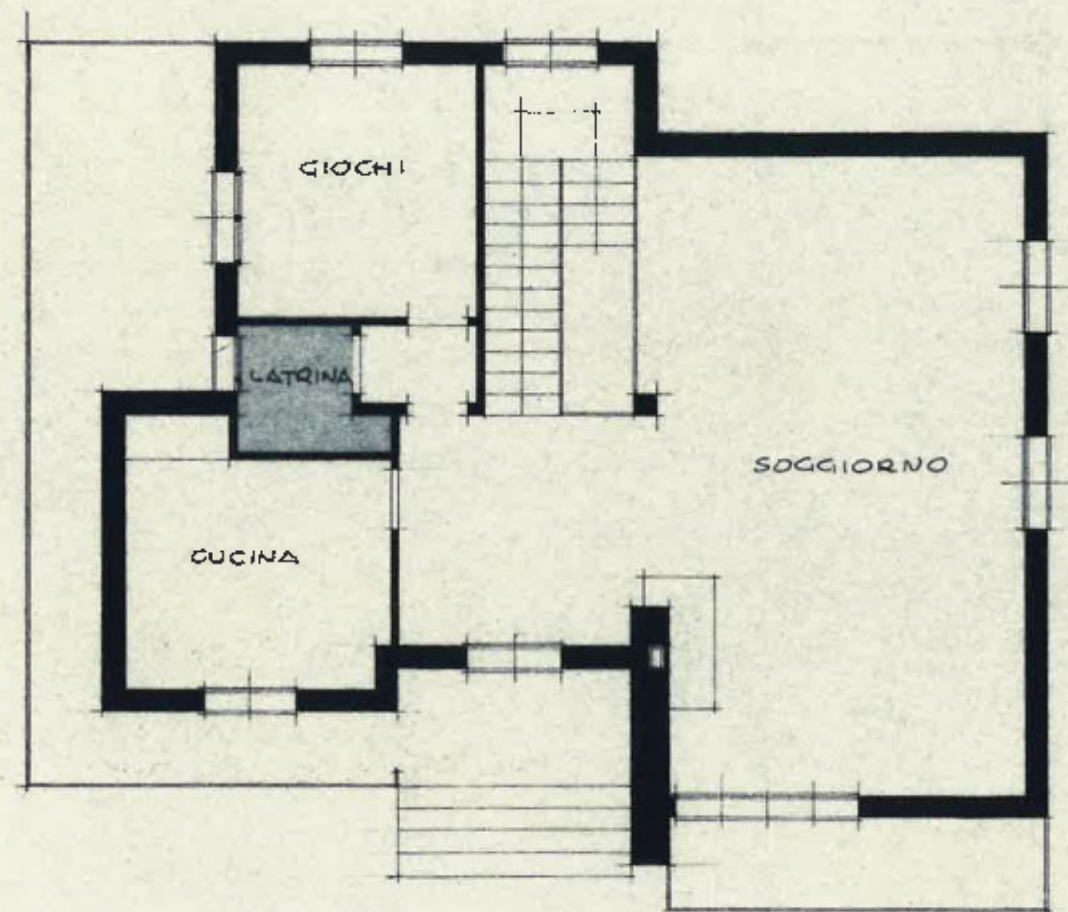
PIANTA SCANTINATO

46.41
27
31.24
2.87
104.13 x 2




PIANTA DIANO TERRA


0.9
3.2
4.4
7.1
4.6 x
4.5



PIANTA PIANO D'ALZATO




PROSPETTO NORD OVEST




PROSPETTO NORD OVEST




PROSPETTO SUD




DROSDETTO SUD OVEST




PROSPETTO SUD EST



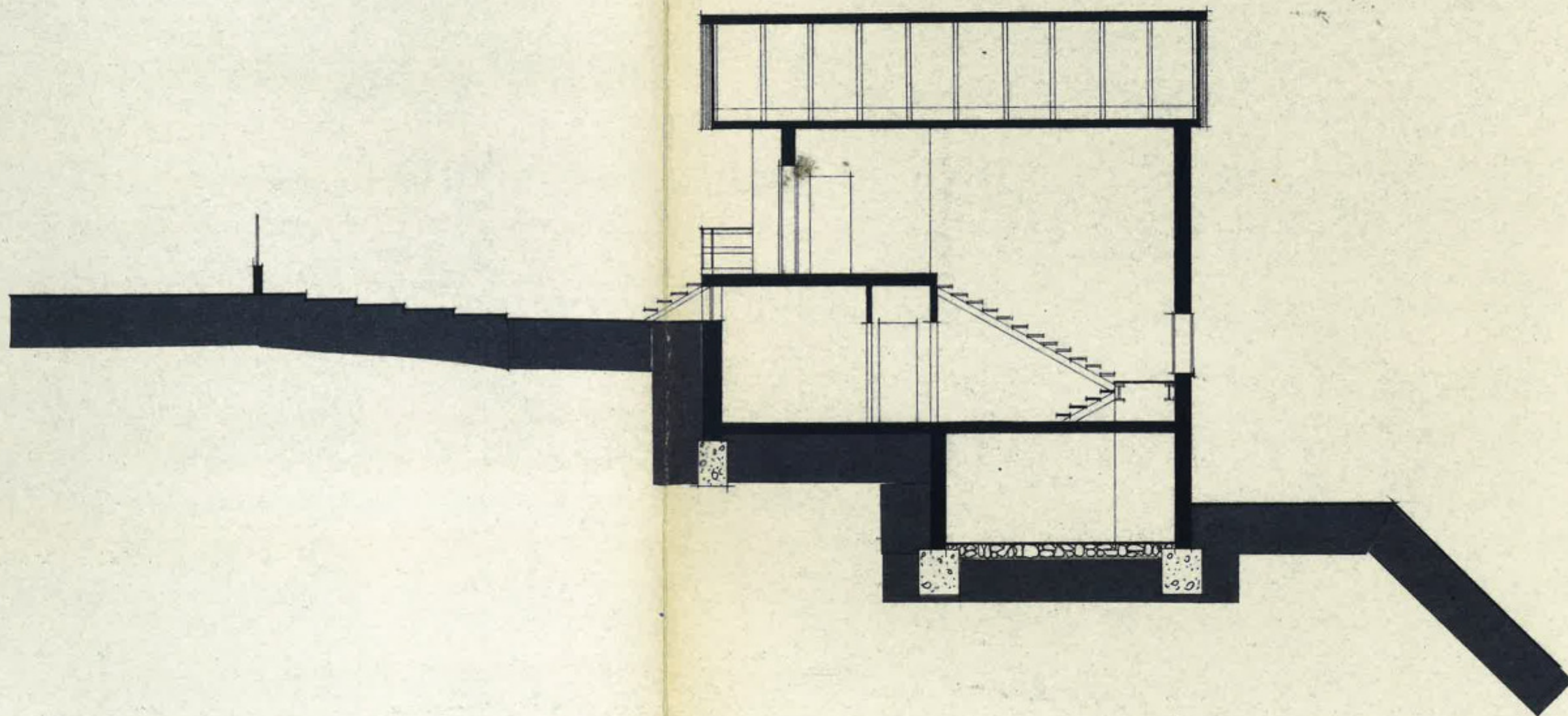
PROSPETTO NORD EST



PROSPETTO NORD EST

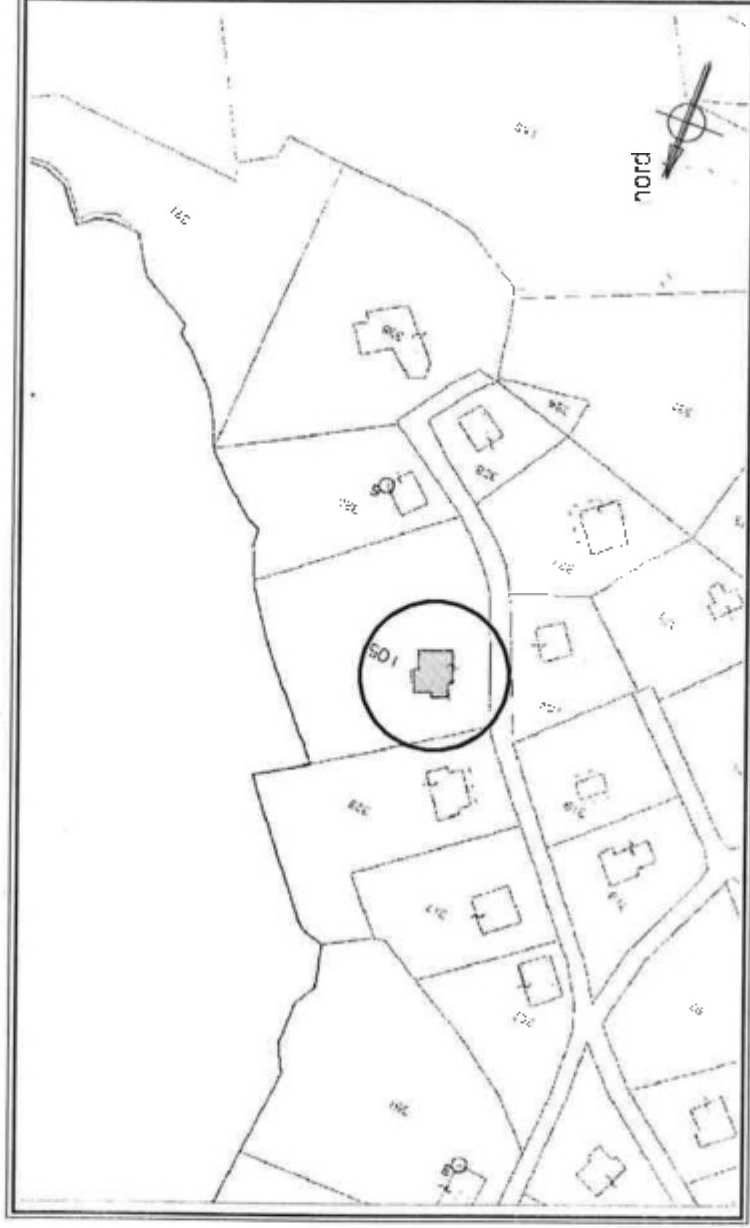


SEZIONE

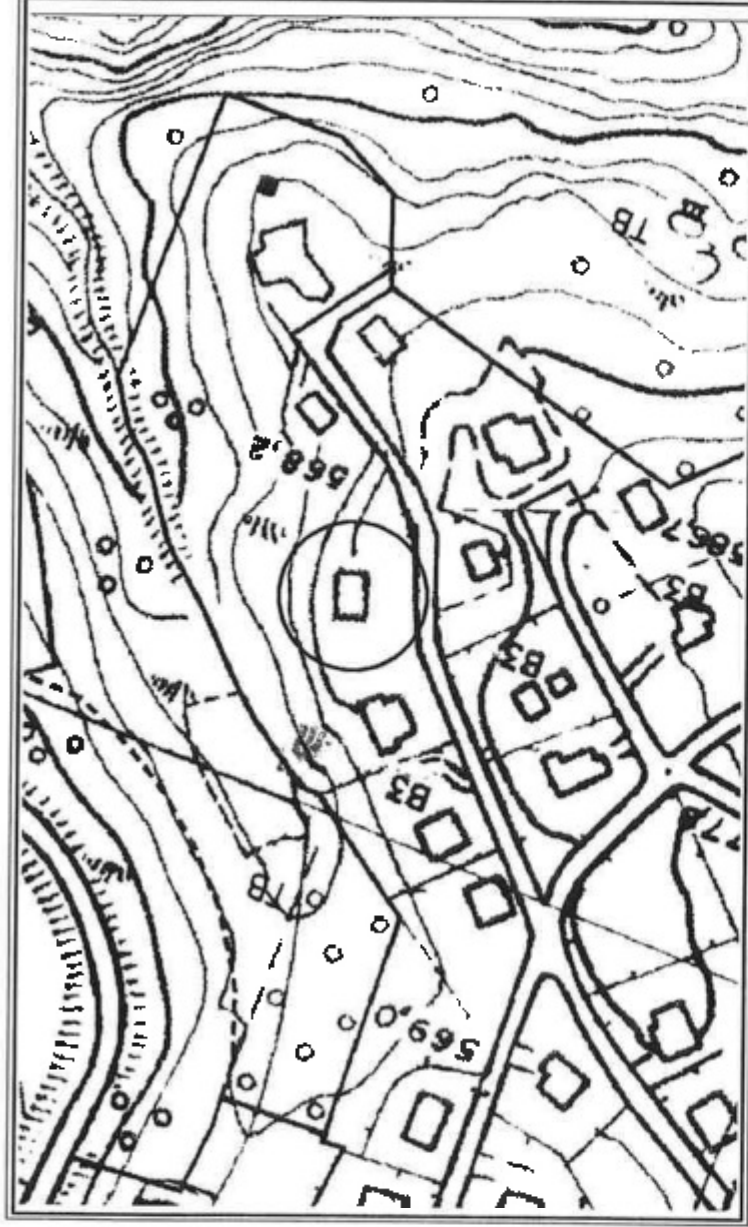


2.20 2.80 3.00

SEZIONE



comune di Ioiano
F° 25 mapp. 105 - plan. gen. rapp. 1:2000

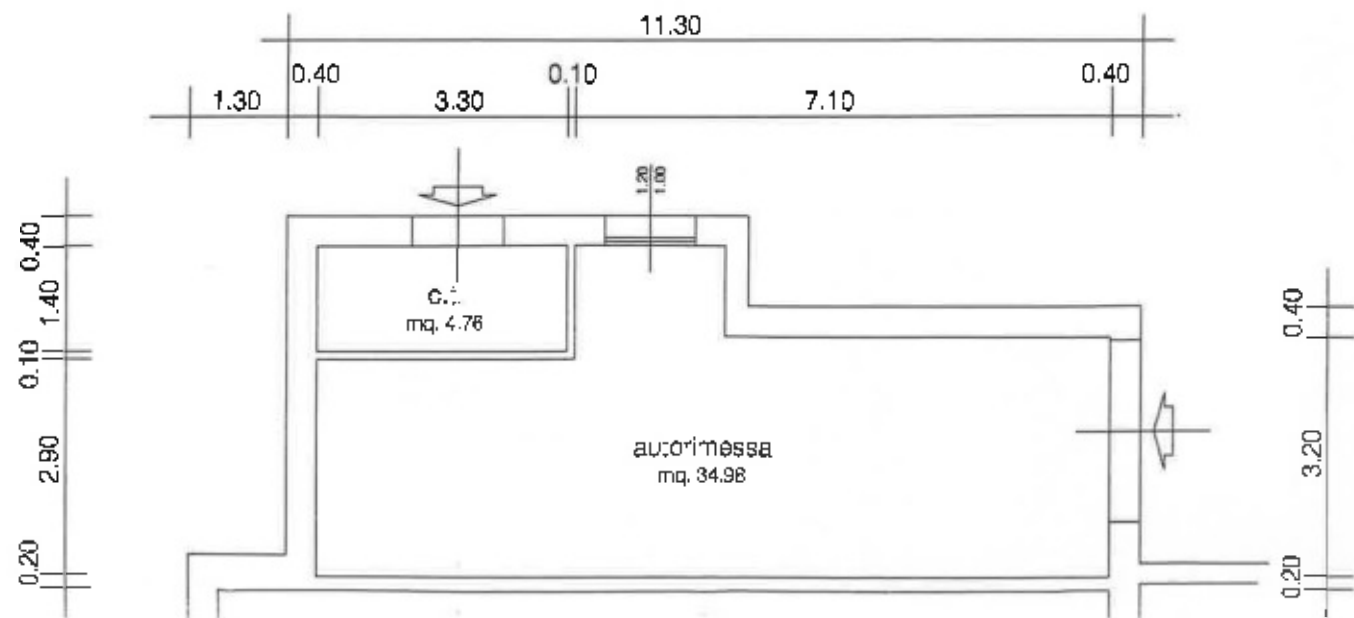
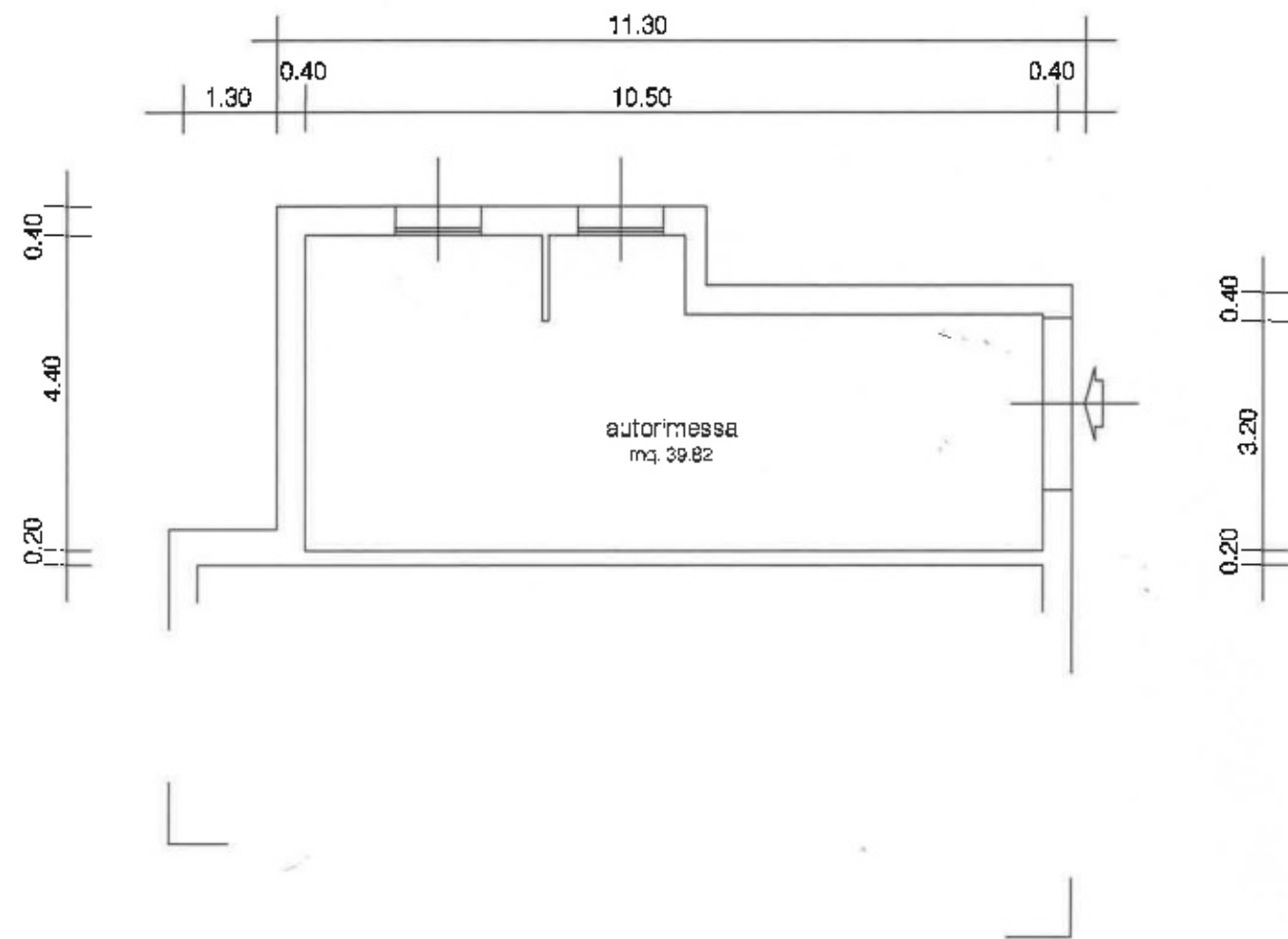


comune di Ioiano
stralcio planimetria p.r.g.

PIANO SEMINTERRATO

- stato legittimo -

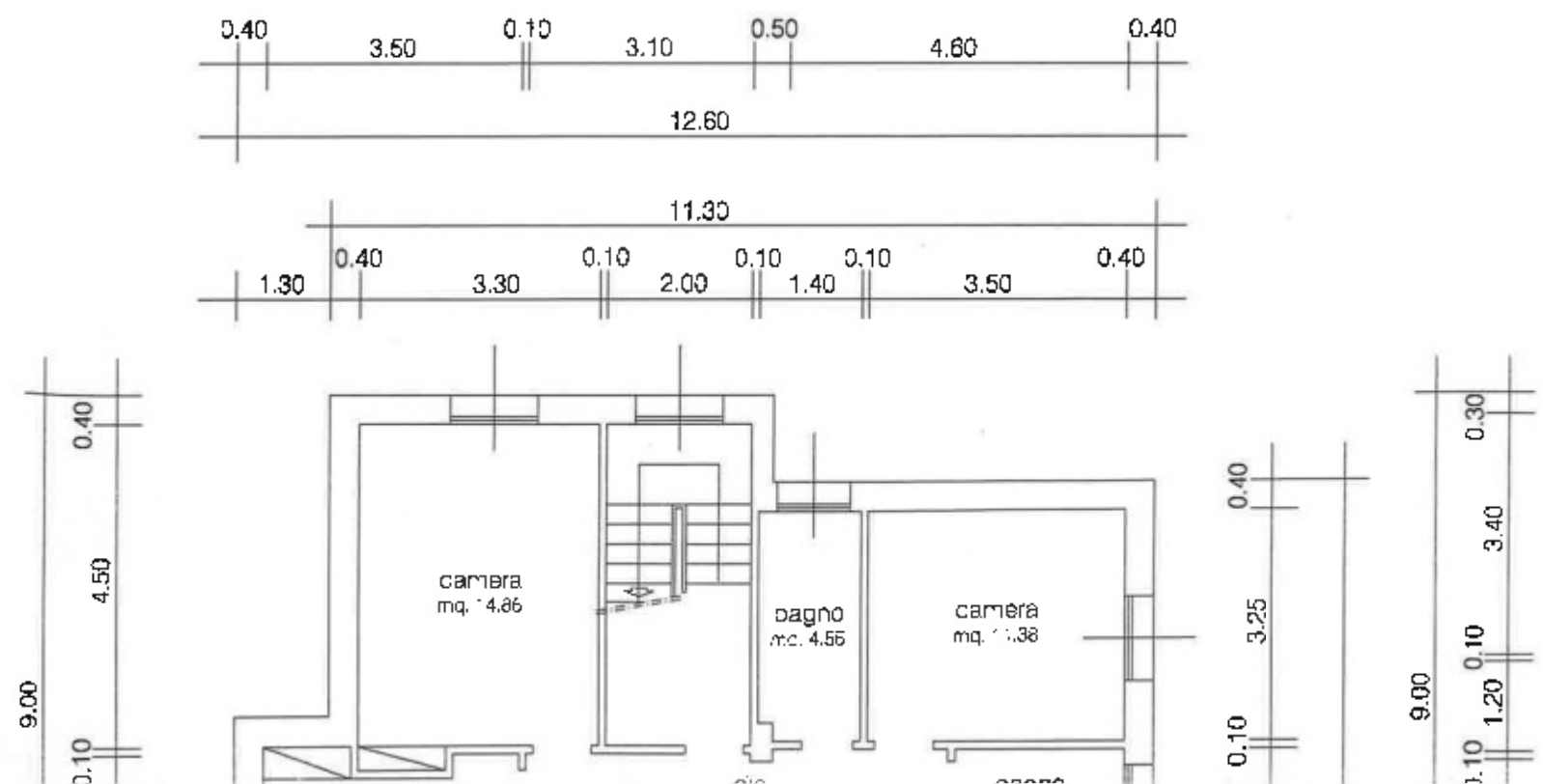
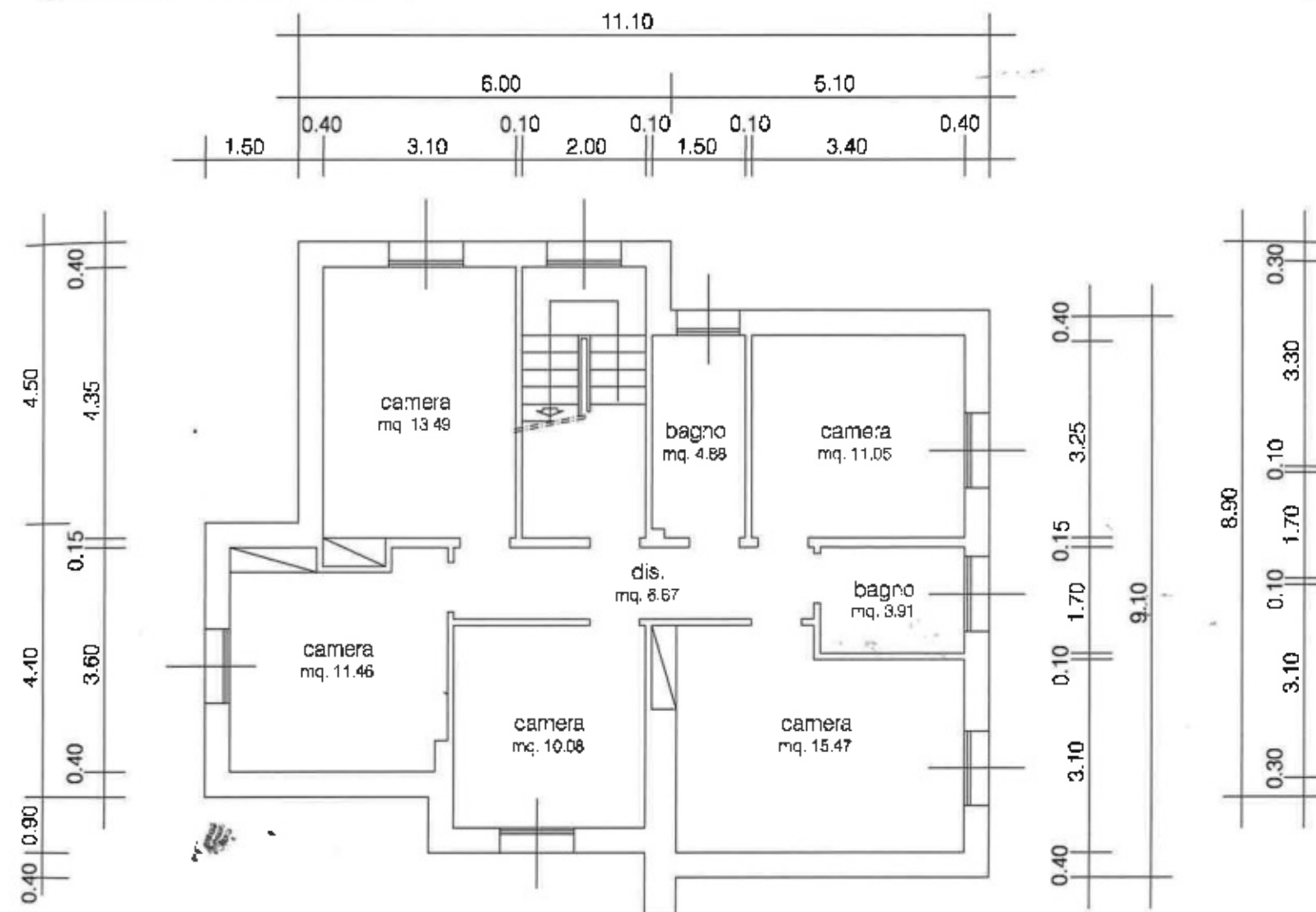
licenza n° 105 del 11.02.1966

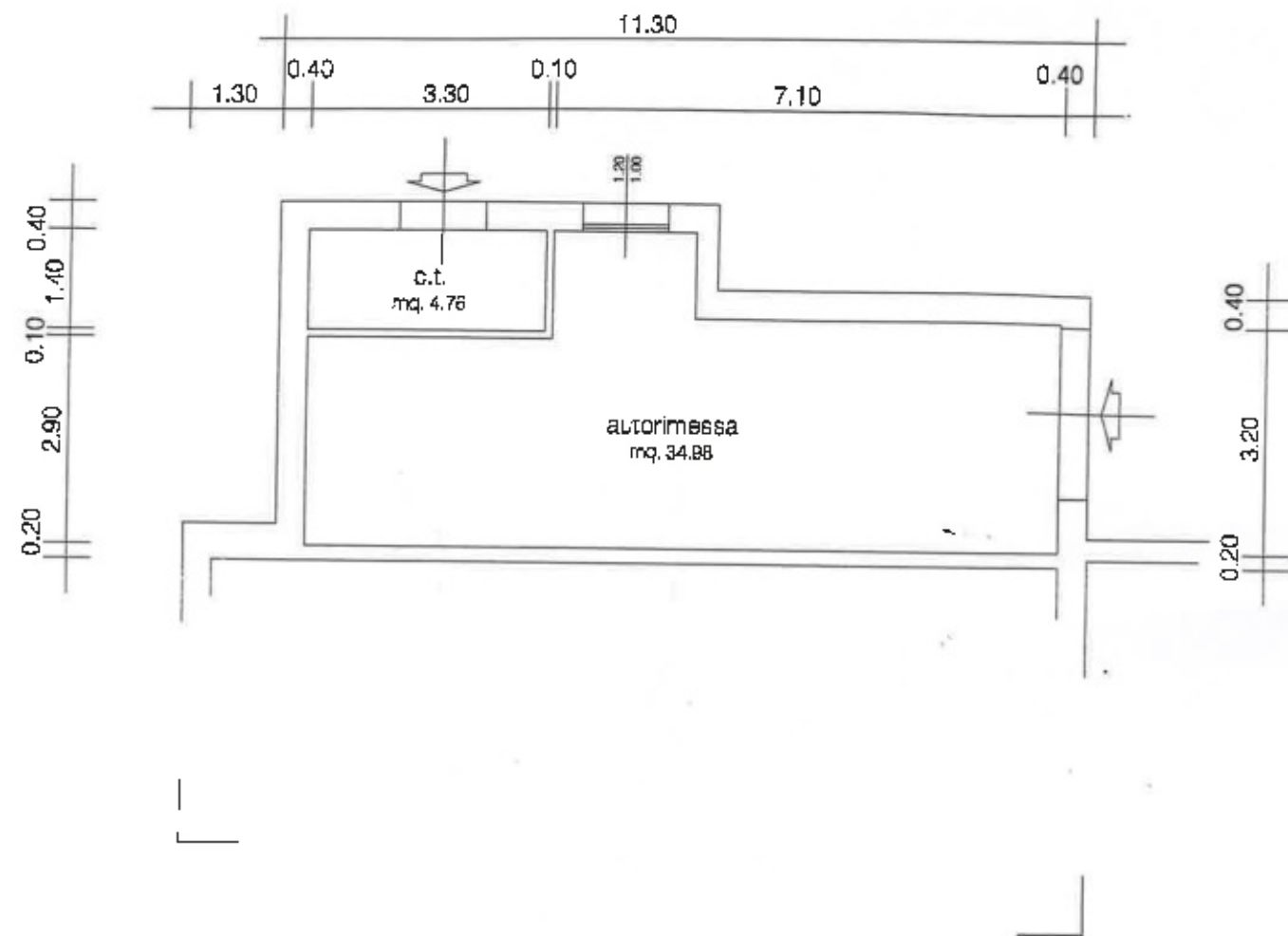


PIANO TERRENO

- stato legittimo -

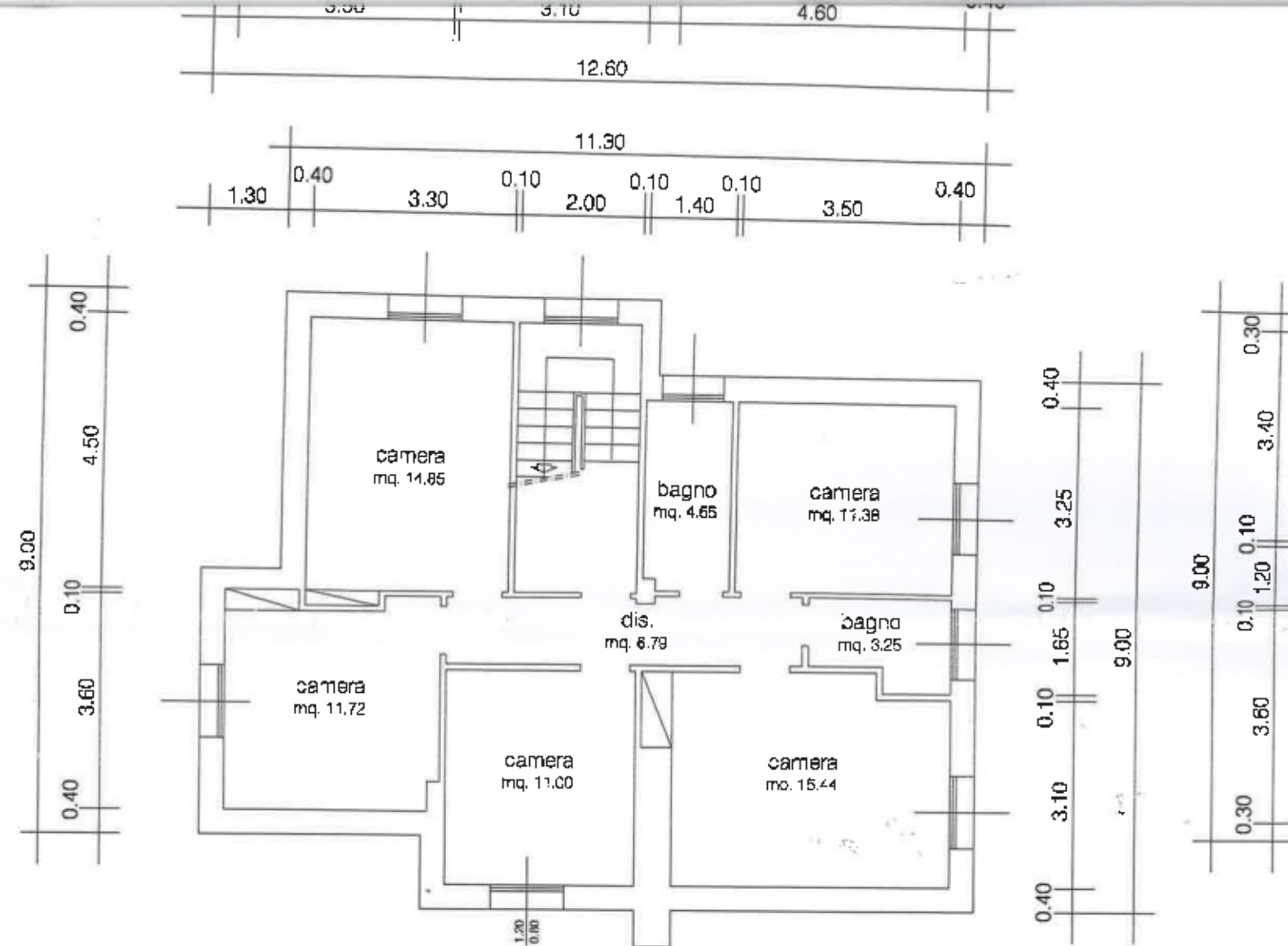
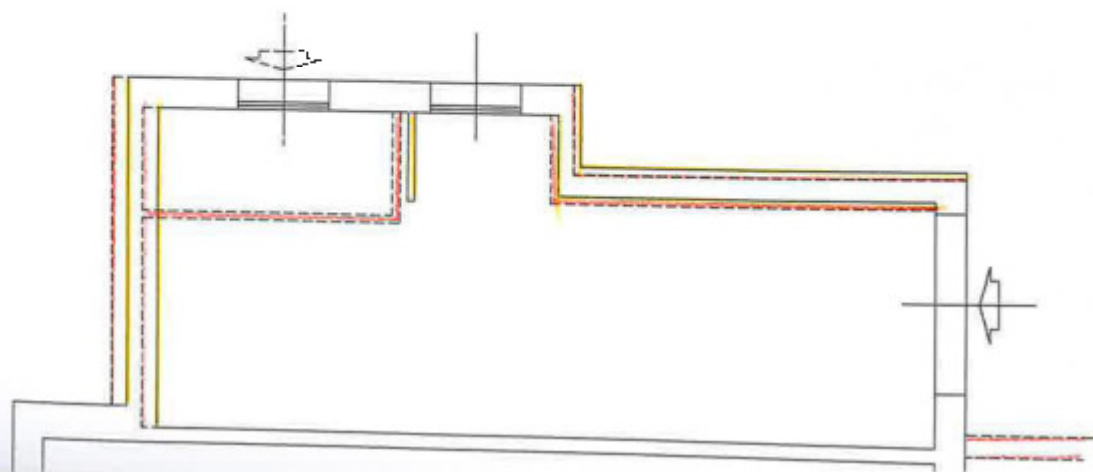
licenza n° 105 del 11.02.1966





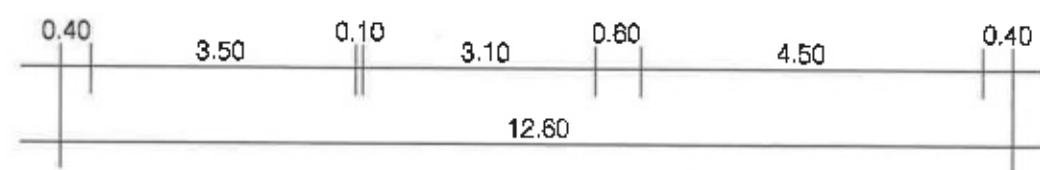
PIANO SEMINTERRATO
- stato di fatto -

PIANO SEMINTERRATO
- difformità -



PIANO TERRENO
- stato di fatto -

PIANO TERRENO
- difformità -



0.20

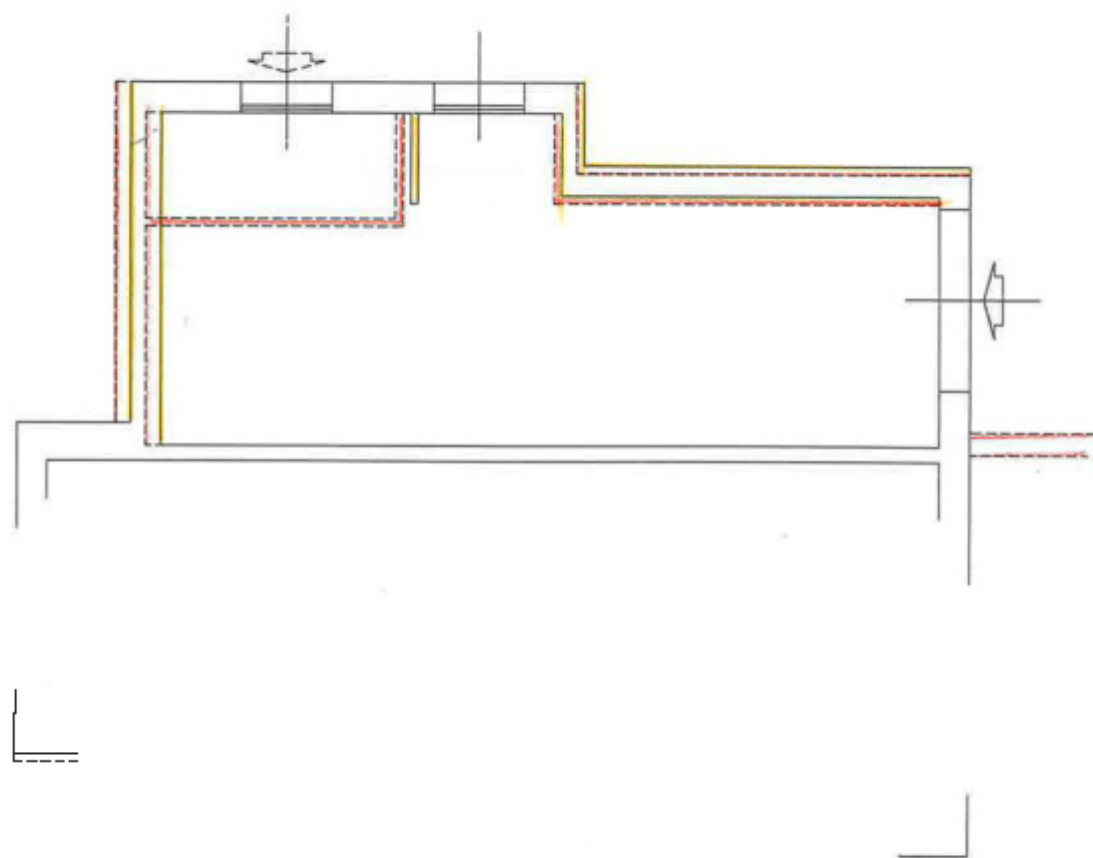
0.20

PIANO SEMINTERRATO

- stato di fatto -

PIANO SEMINTERRATO

- difformità -

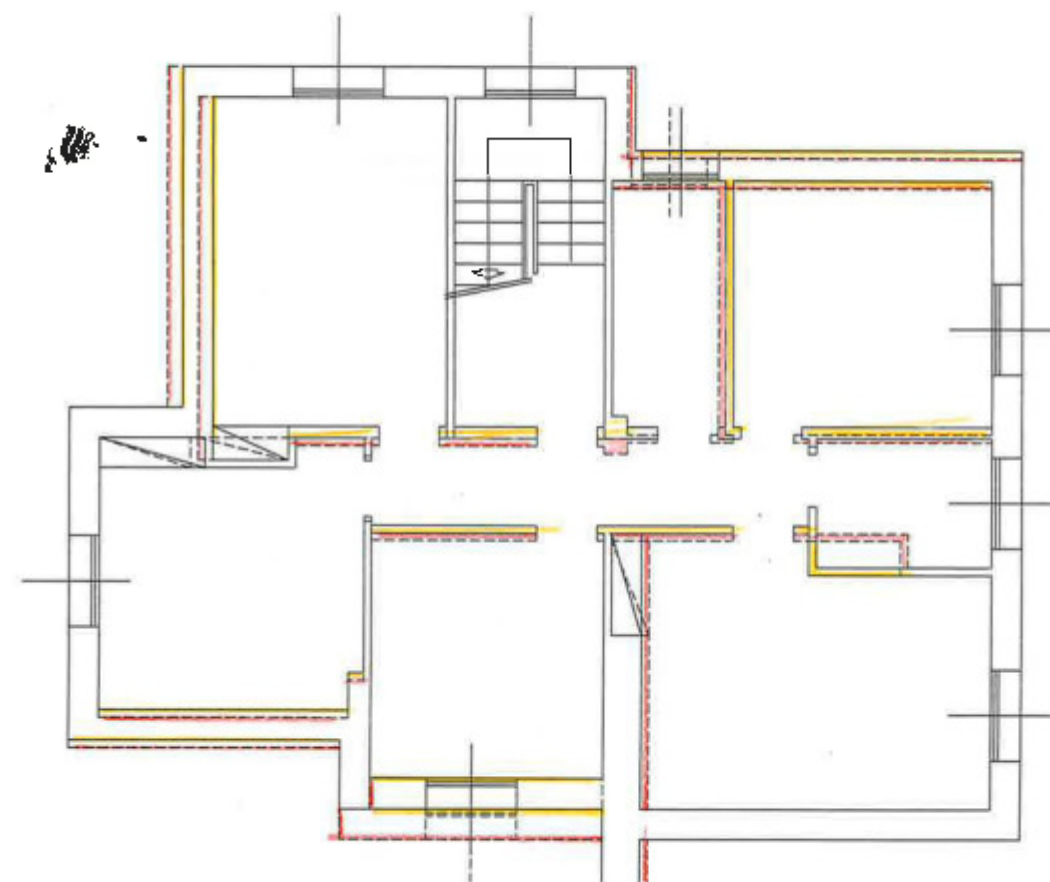



PIANO TERRENO

- stato di fatto -

PIANO TERRENO

- difformità -

camera
mq. 11.72camera
mq. 11.00camera
mq. 15.44bagno
mq. 3.25dis.
mq. 6.79

9.00

1.65

0.10

3.10

0.40

0.30

3.60

0.10

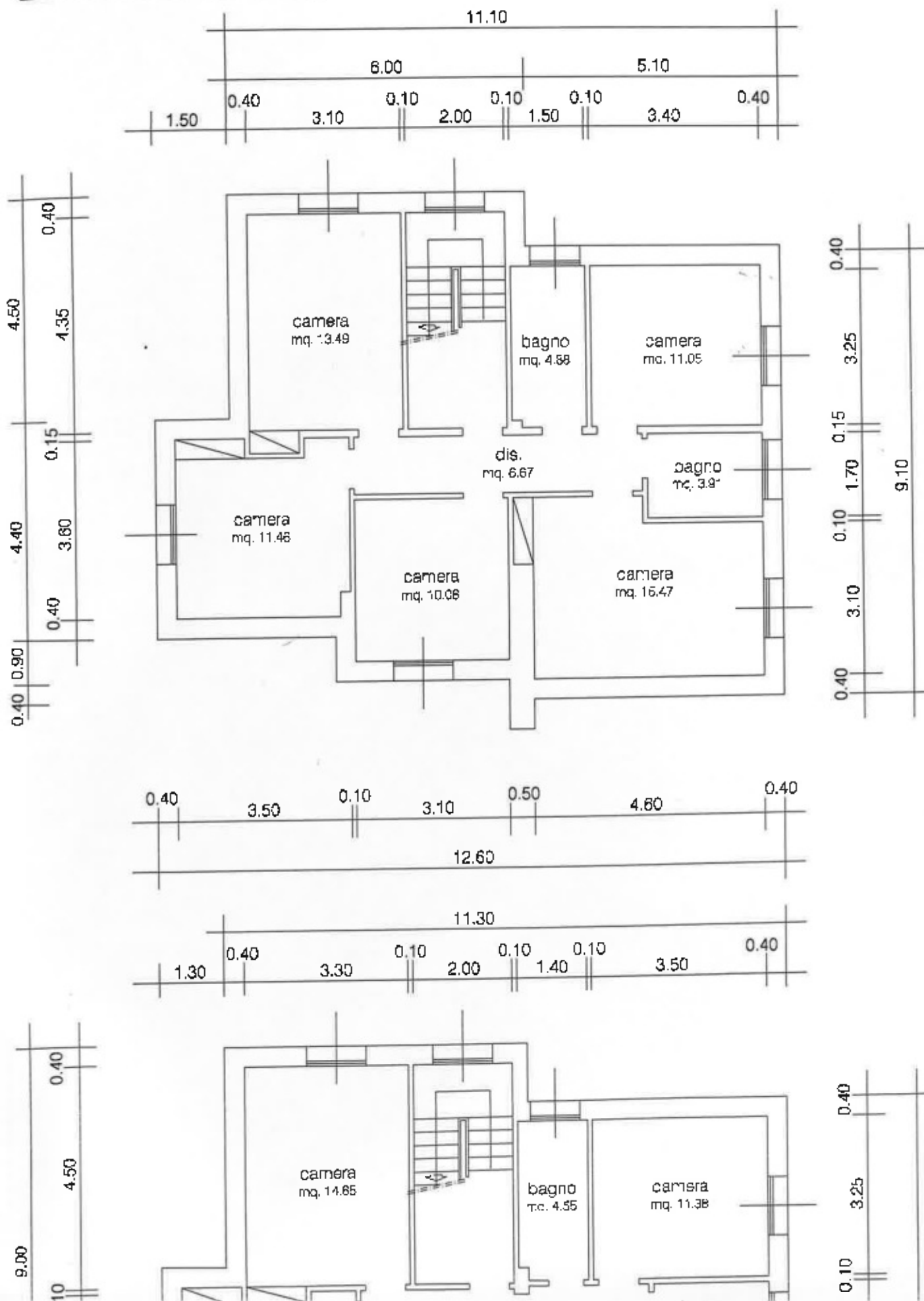
0.12

3.00

PIANO TERRENO

- stato legittimo -

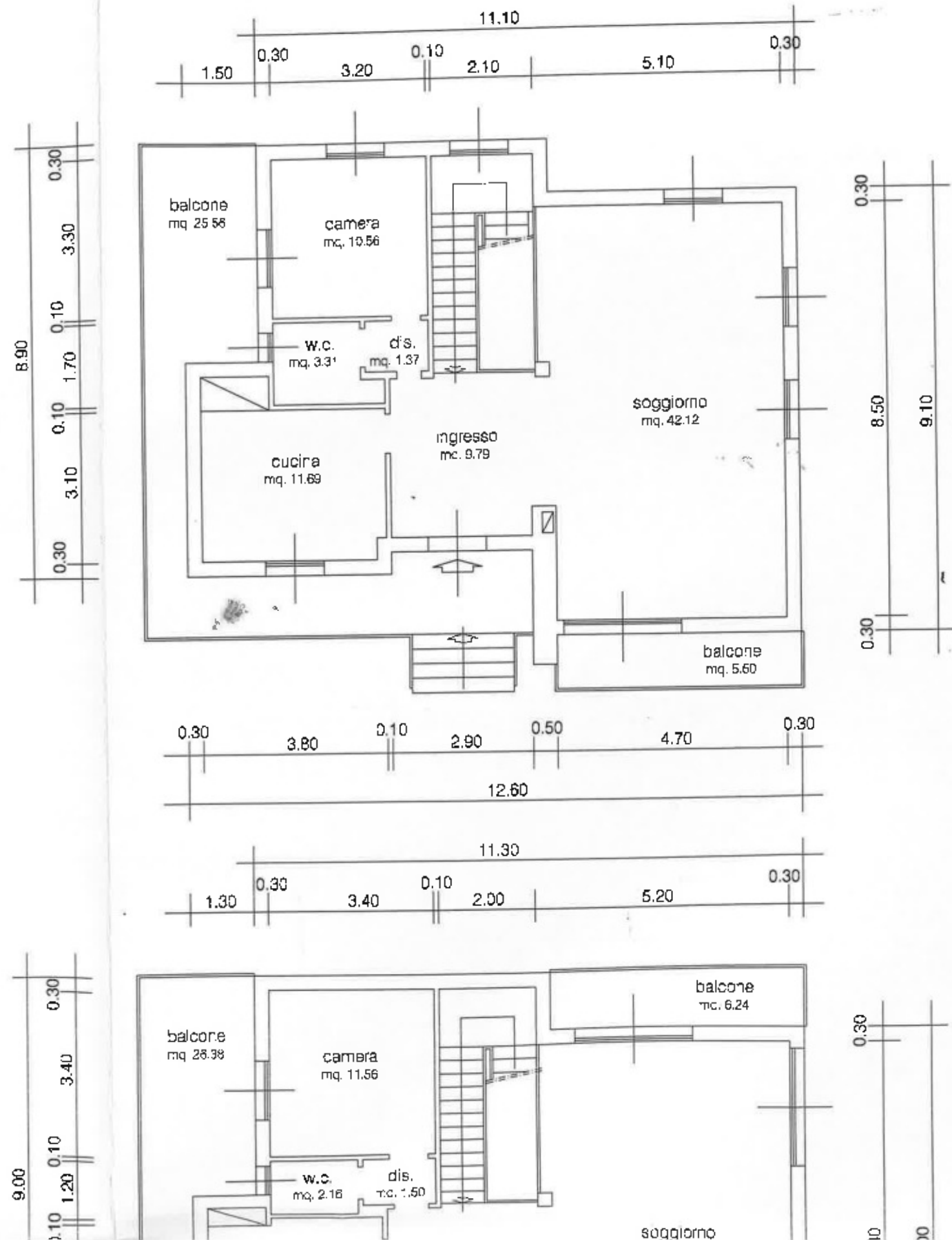
licenza n° 105 del 11.02.1966

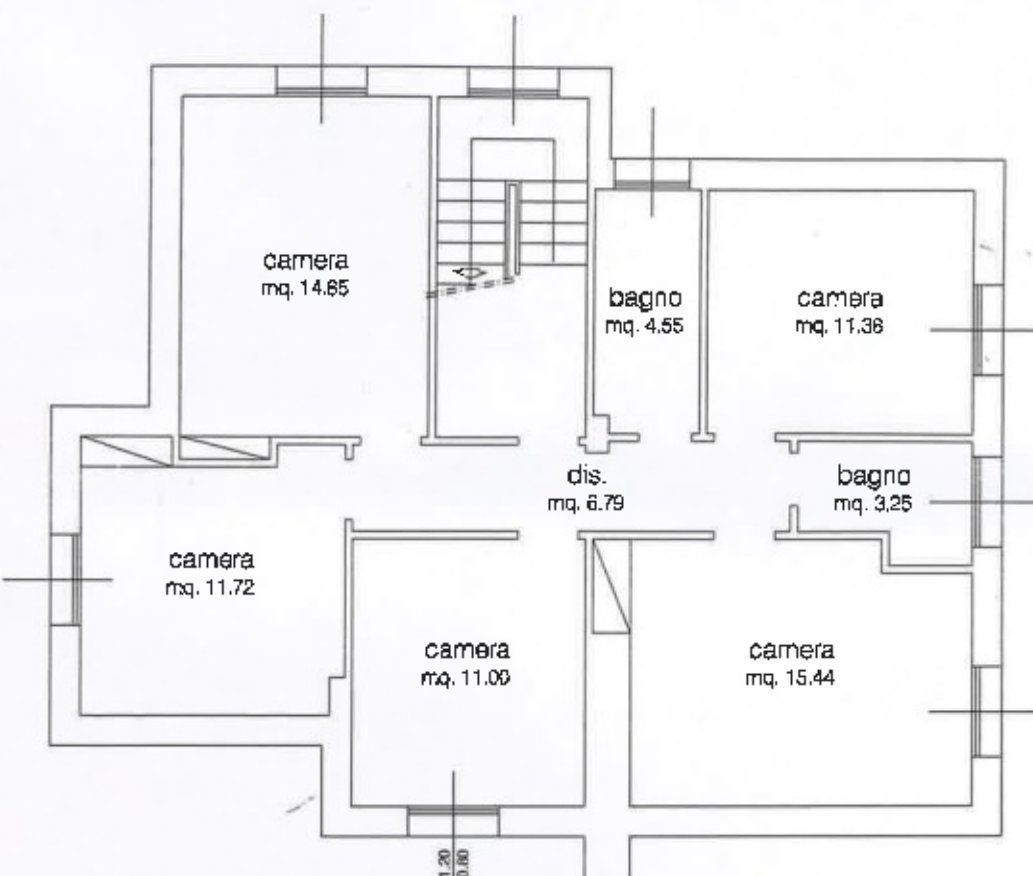



PIANO PRIMO

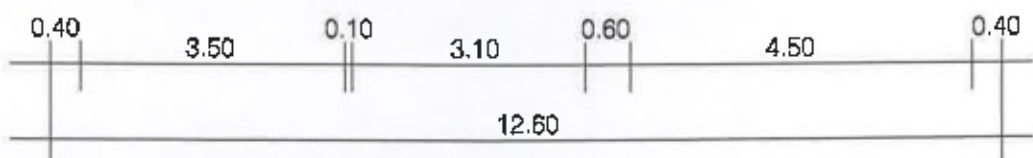
- stato legittimo -

licenza n° 105 del 11.02.1966

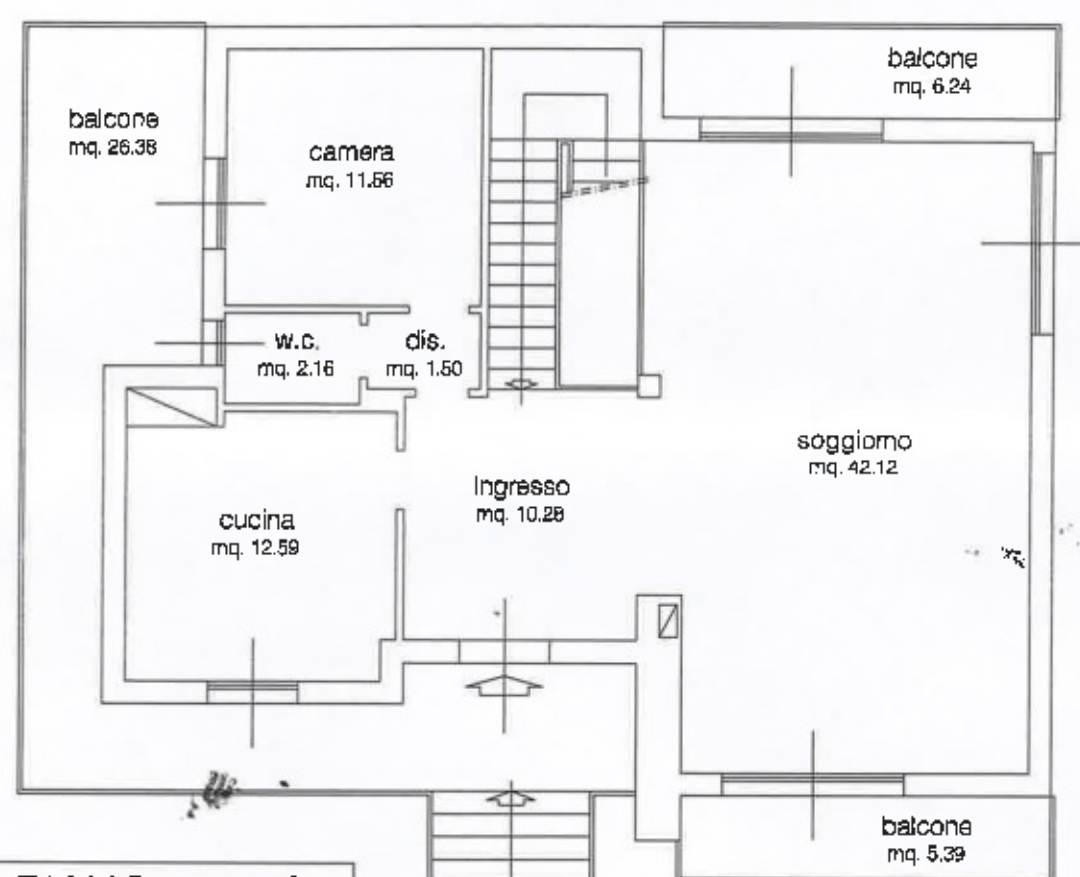

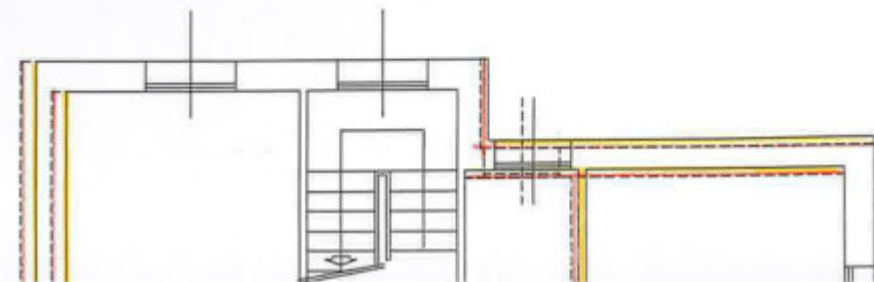




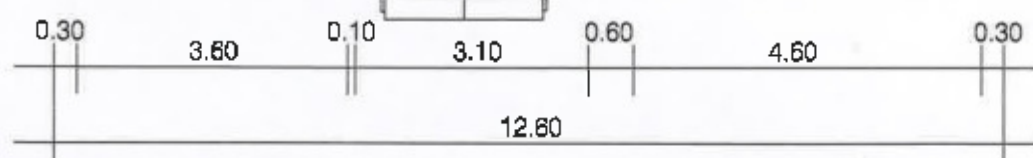
PIANO TERRENO
- stato di fatto -



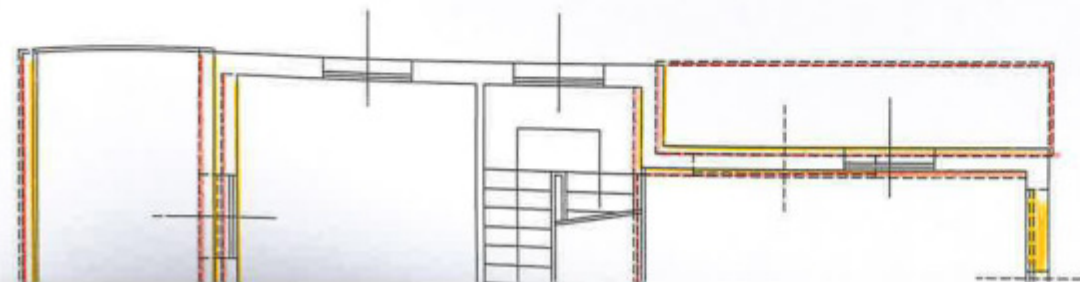
PIANO TERRENO
- difformità -

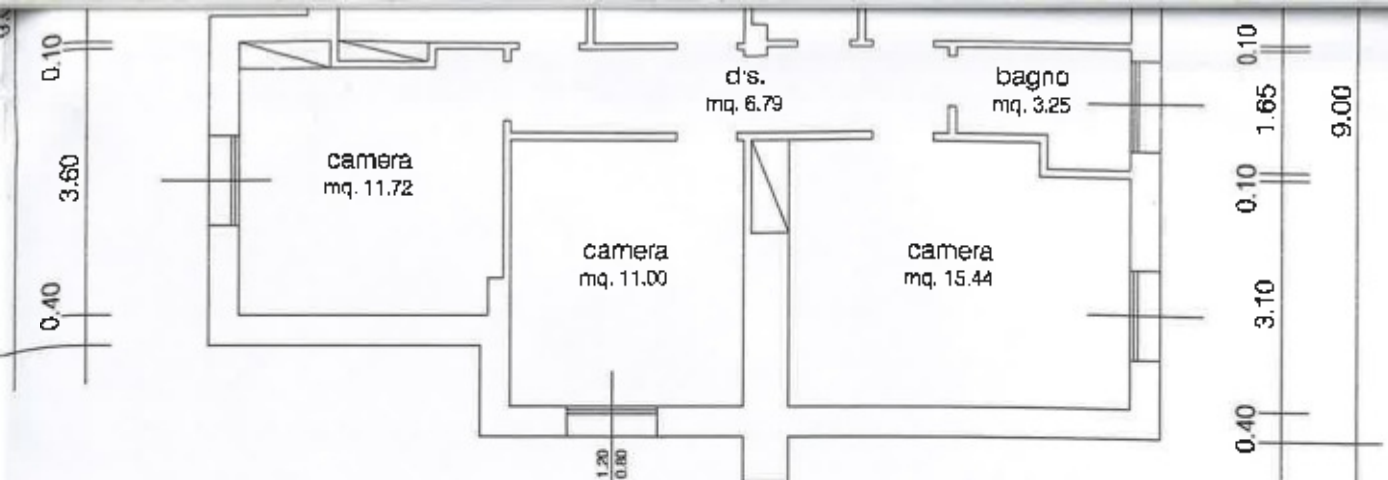


PIANO PRIMO
- stato di fatto -

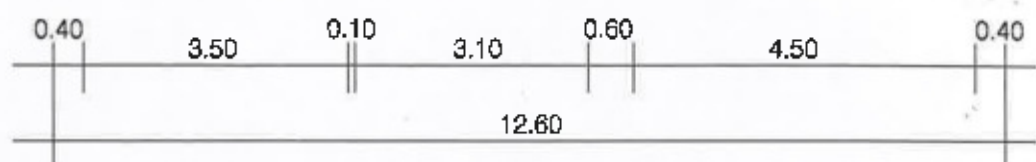


PIANO PRIMO
- difformità -

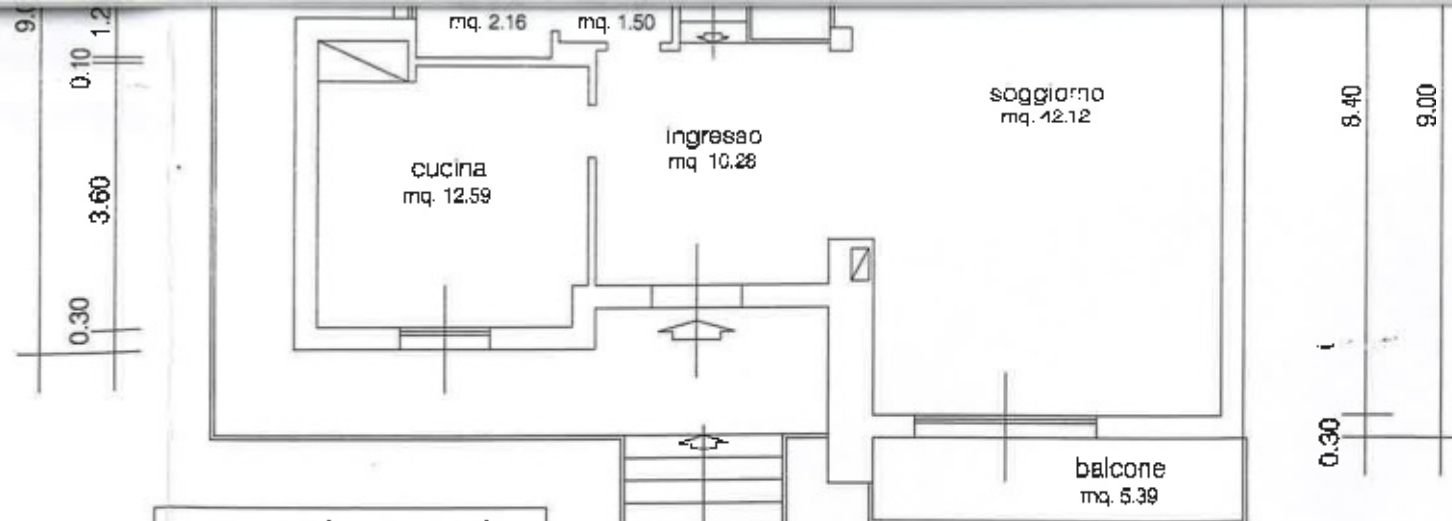
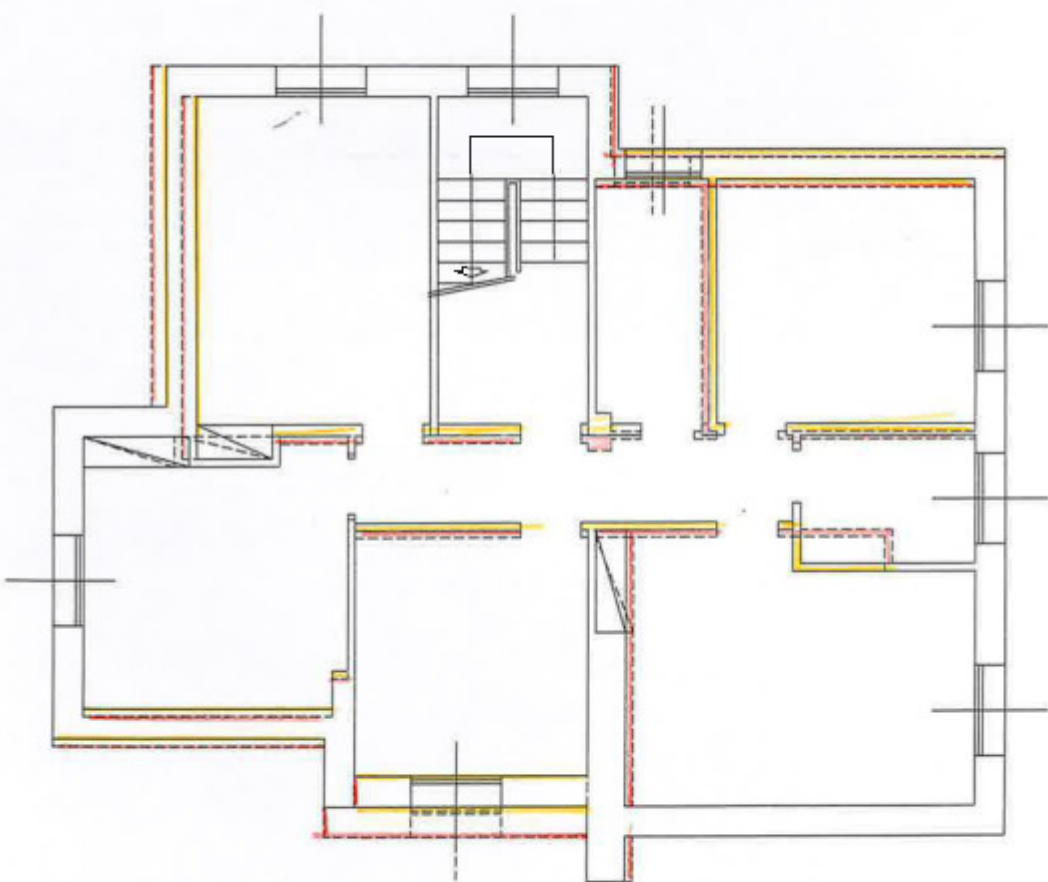




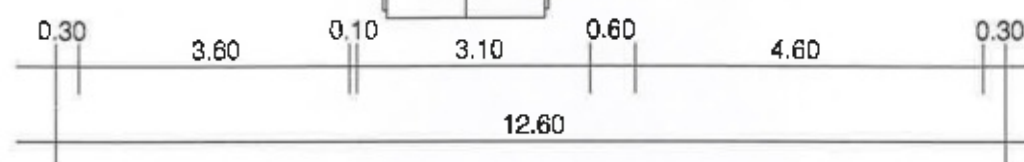
PIANO TERRENO
- stato di fatto -



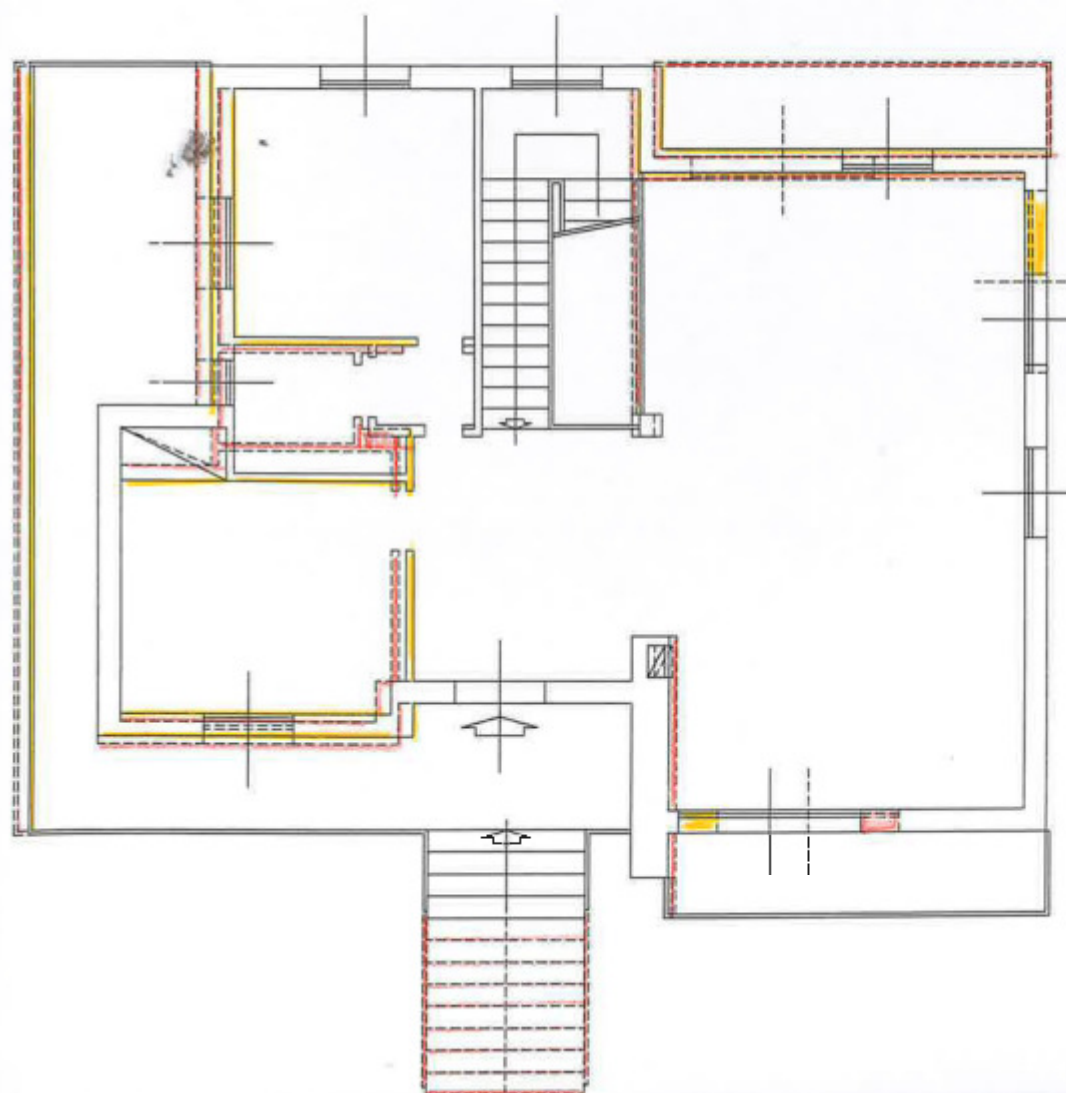
PIANO TERRENO
- difformità -



PIANO PRIMO
- stato di fatto -



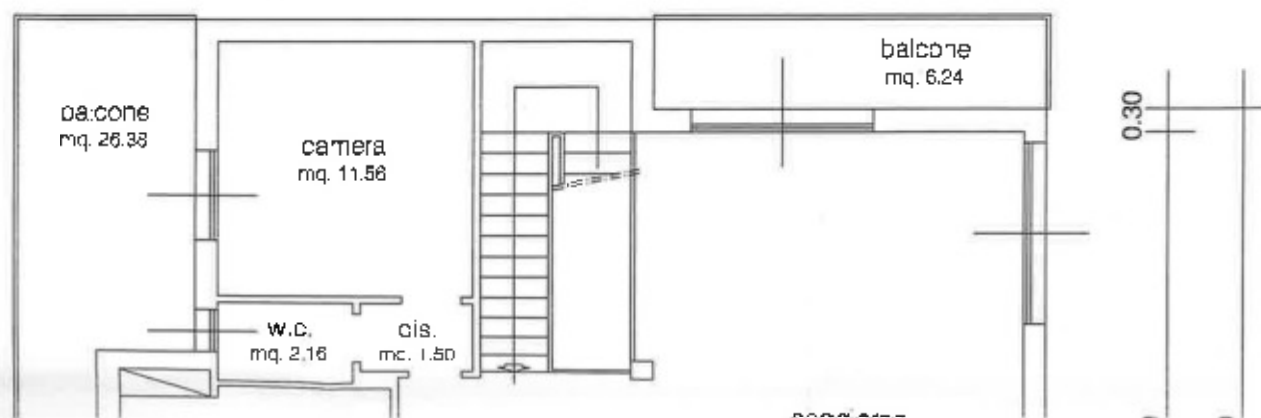
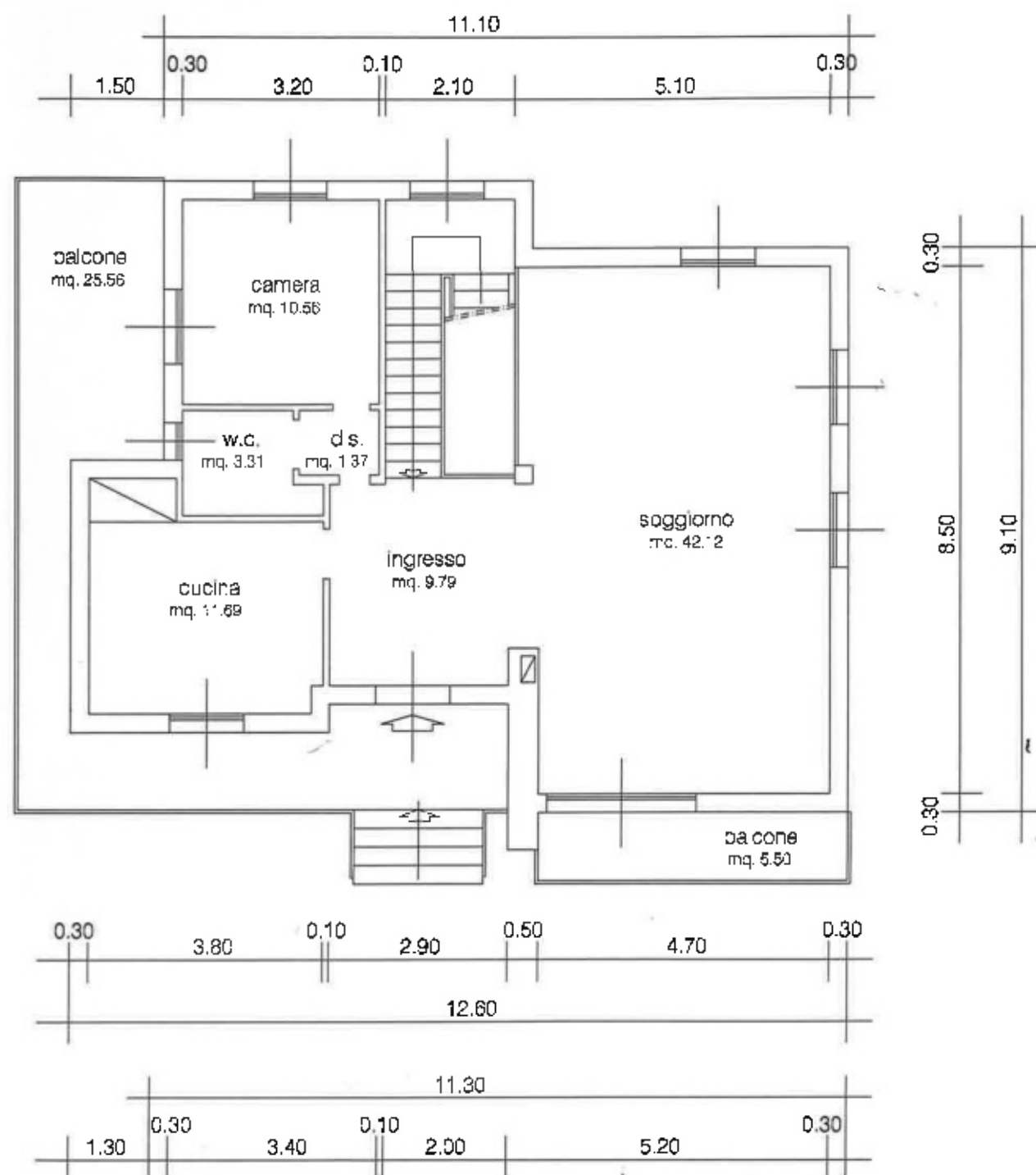
PIANO PRIMO
- difformità -



PIANO PRIMO

- stato legittimo -

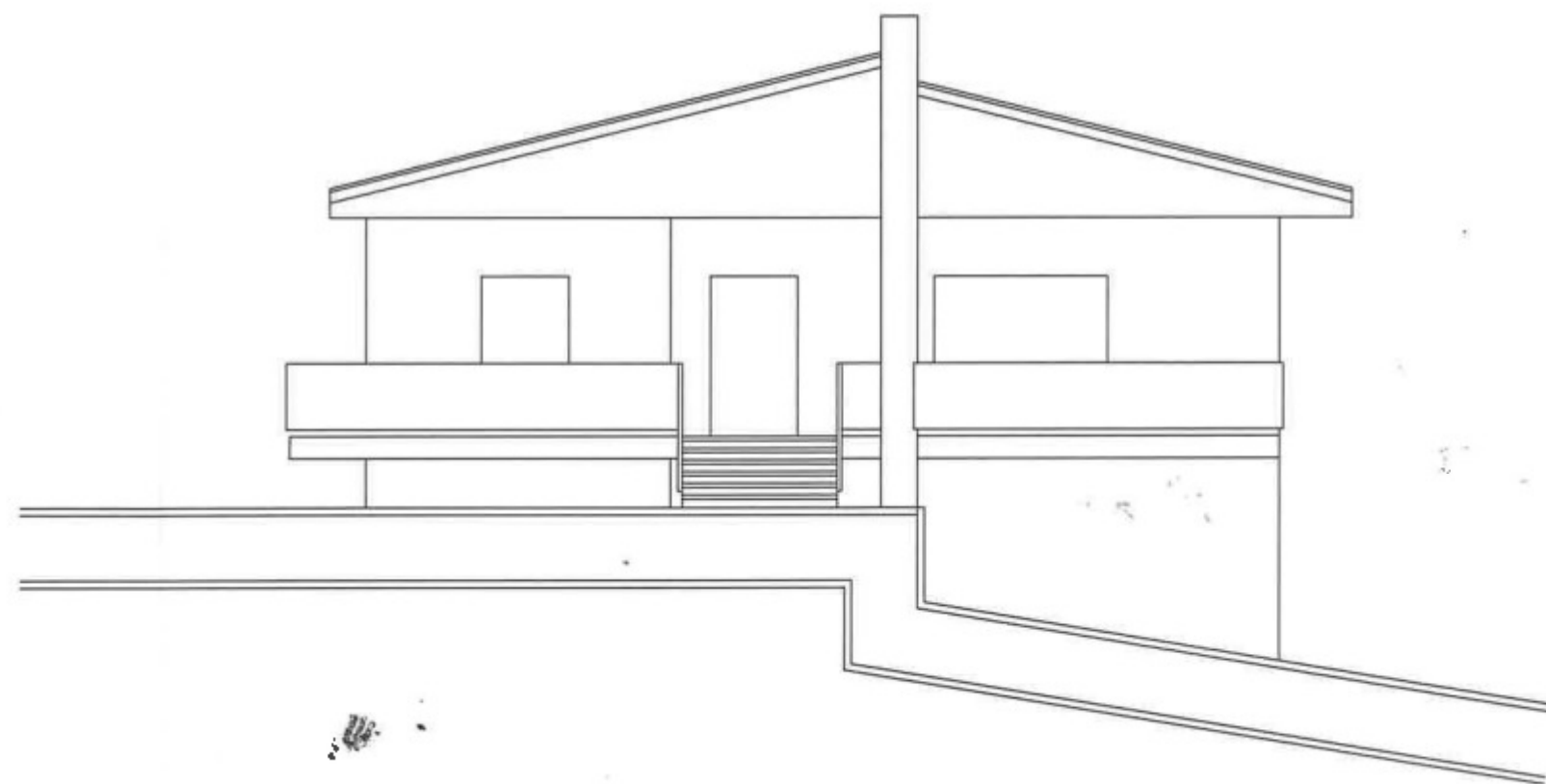
licenza n° 105 del 11.02.1966



PROSPETTO SUD-OVEST

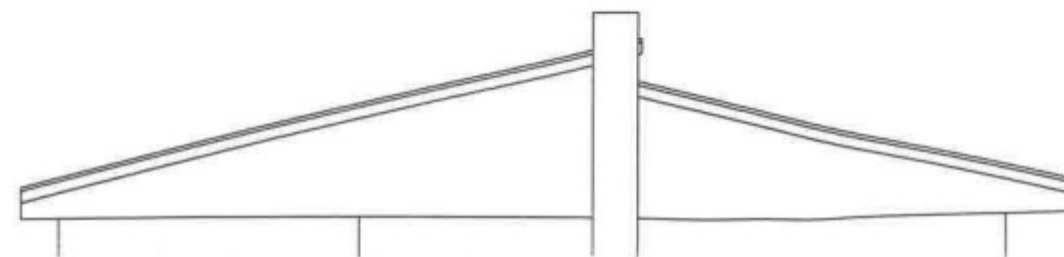
- stato legittimo -

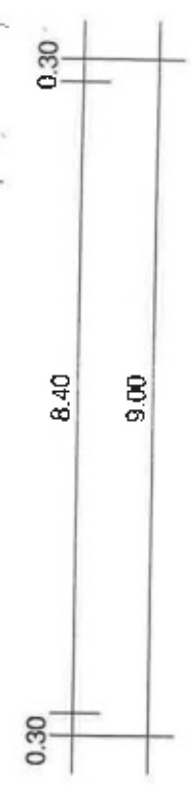
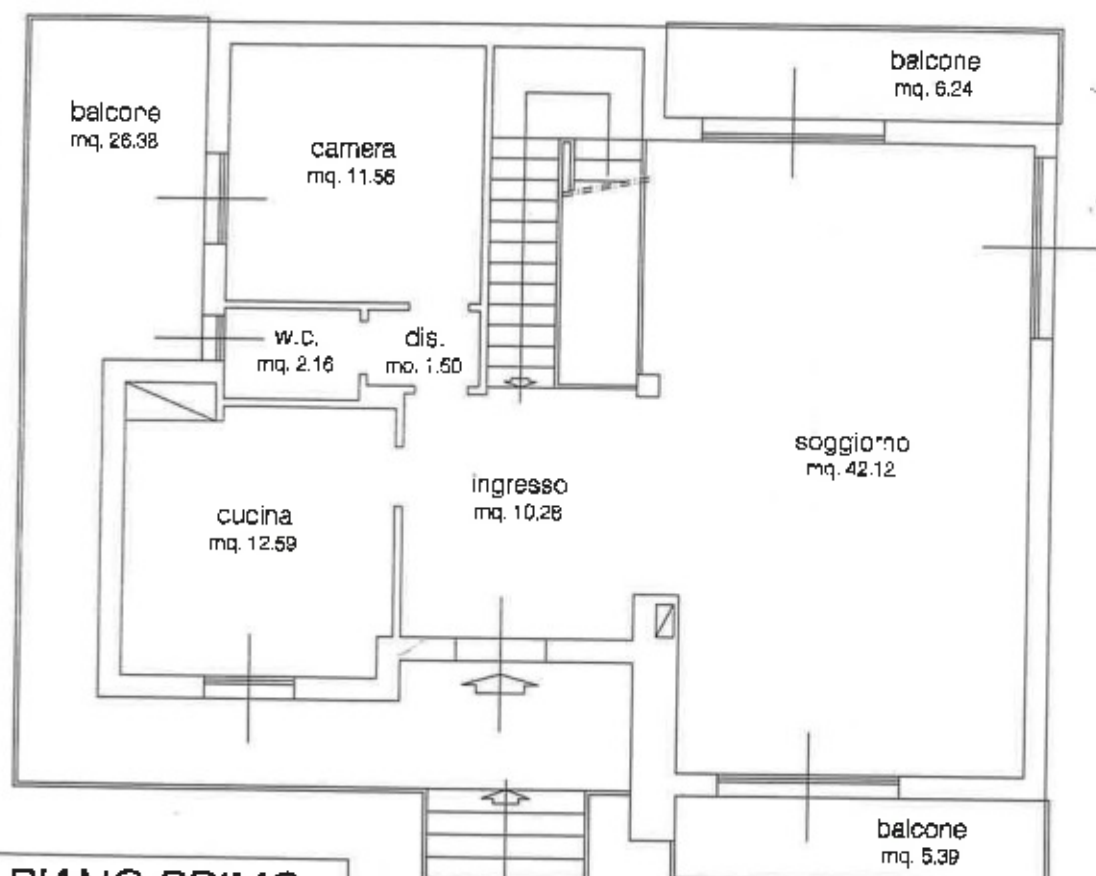
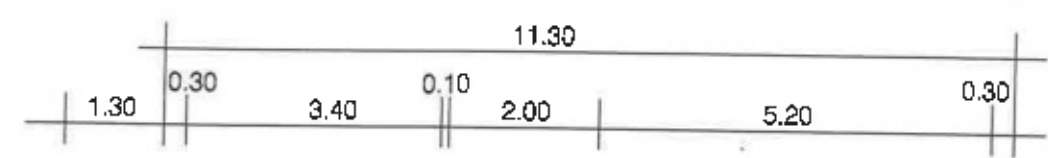
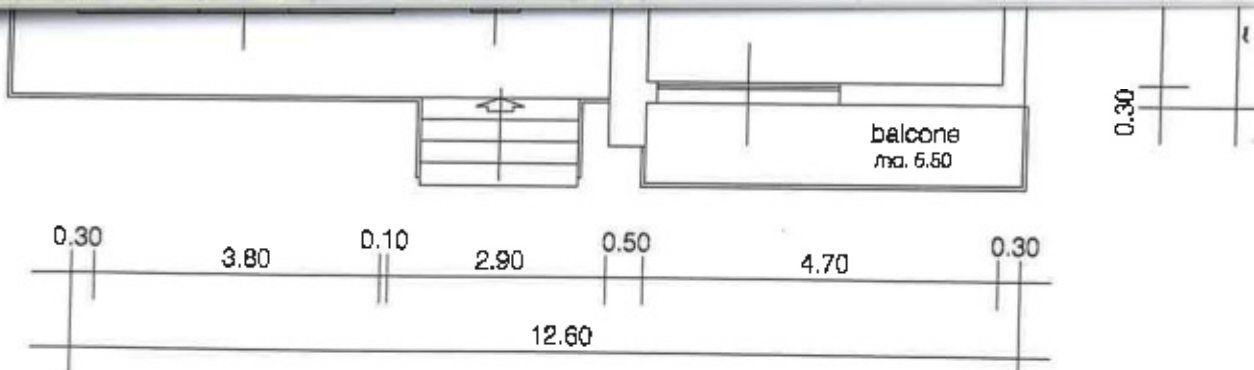
licenza n° 105 del 11.02.1966



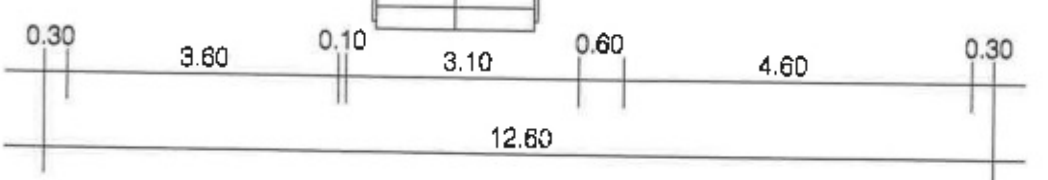
PROSPETTO SUD-OVEST

- stato di fatto -

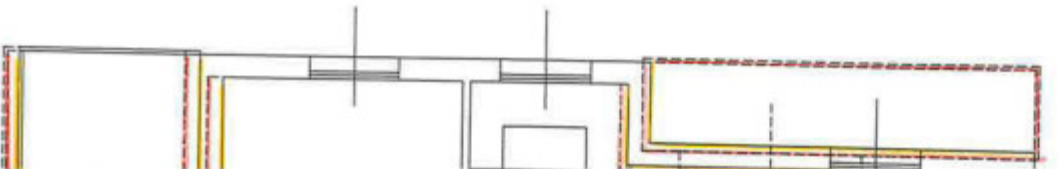




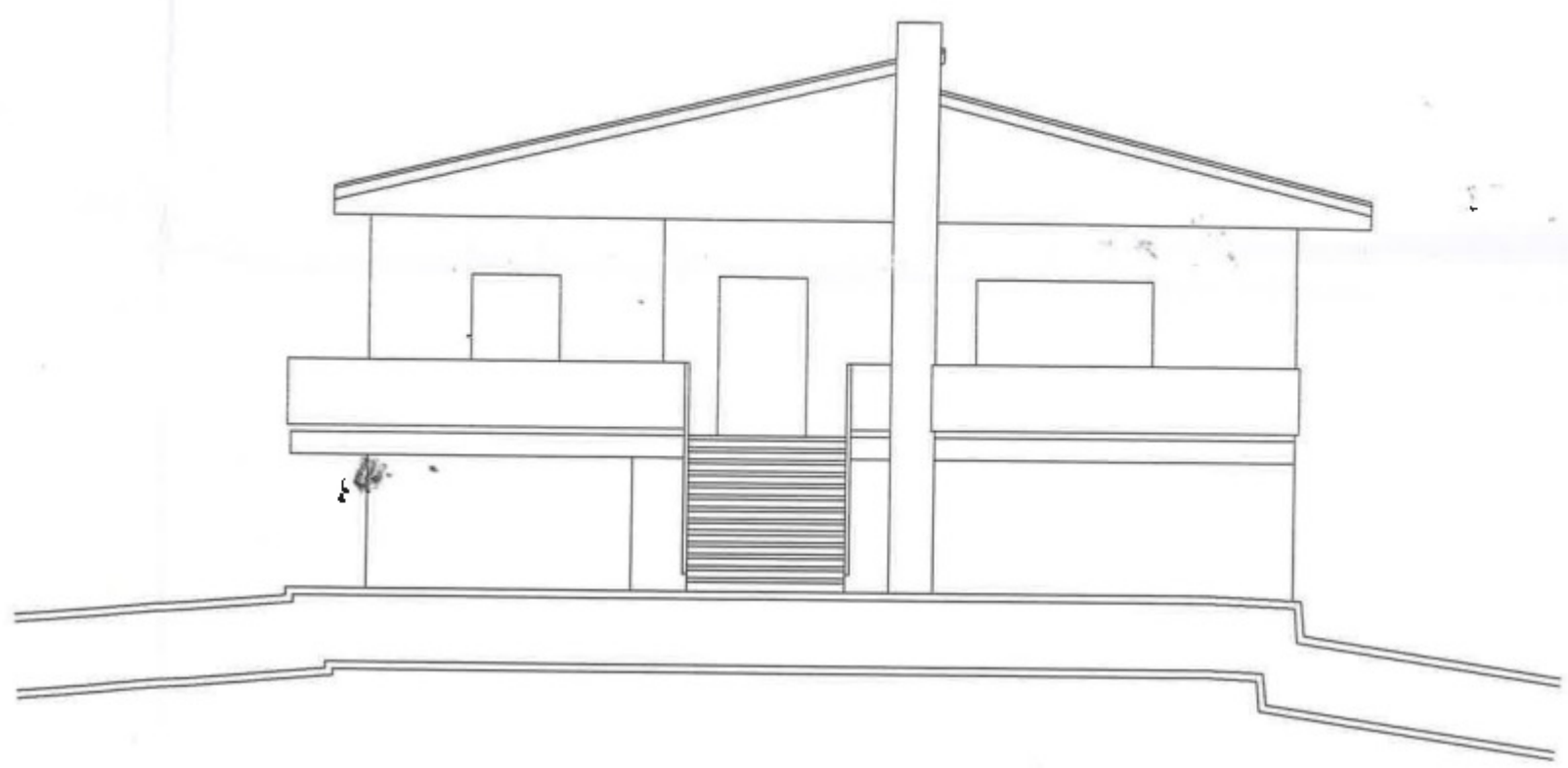
PIANO PRIMO
- stato di fatto -



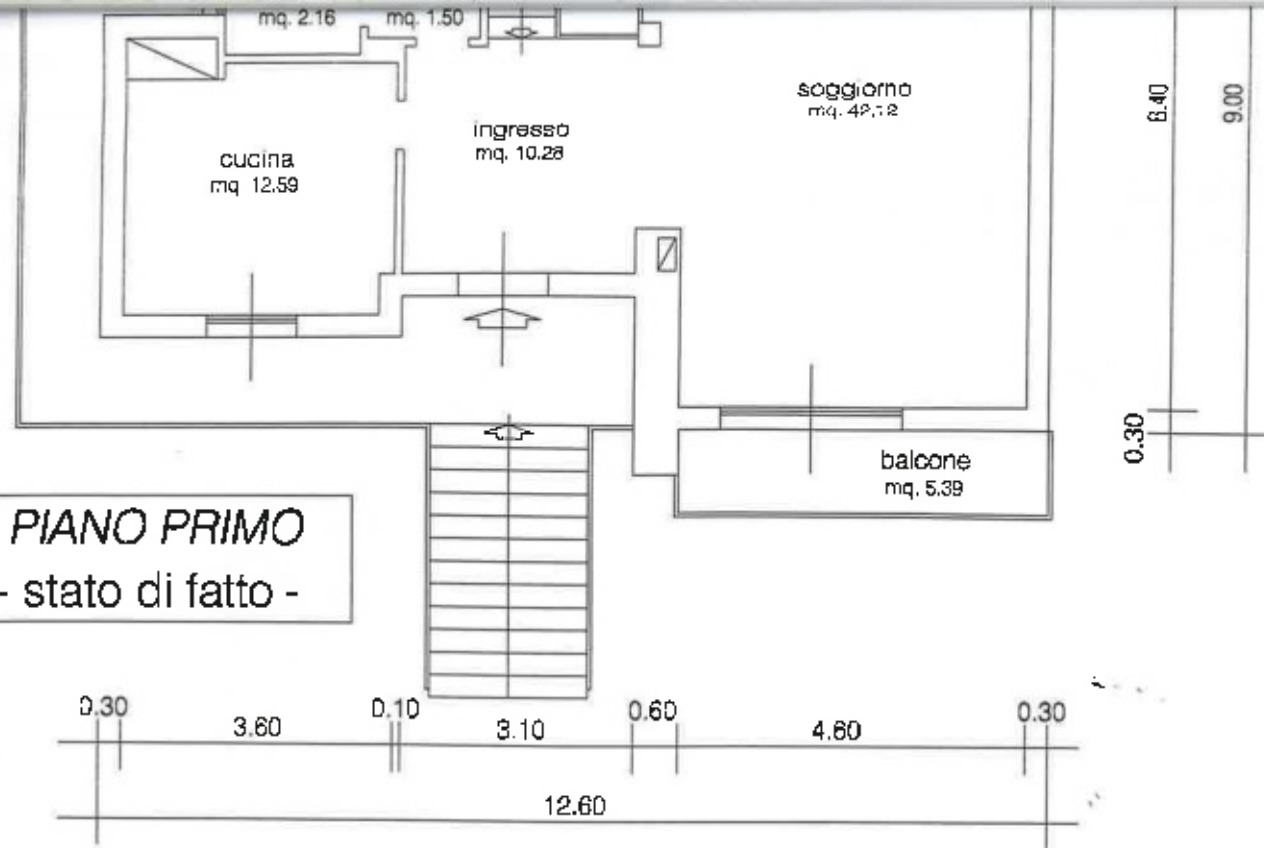
PIANO PRIMO
- difformità -



PROSPETTO SUD-OVEST
- stato di fatto -

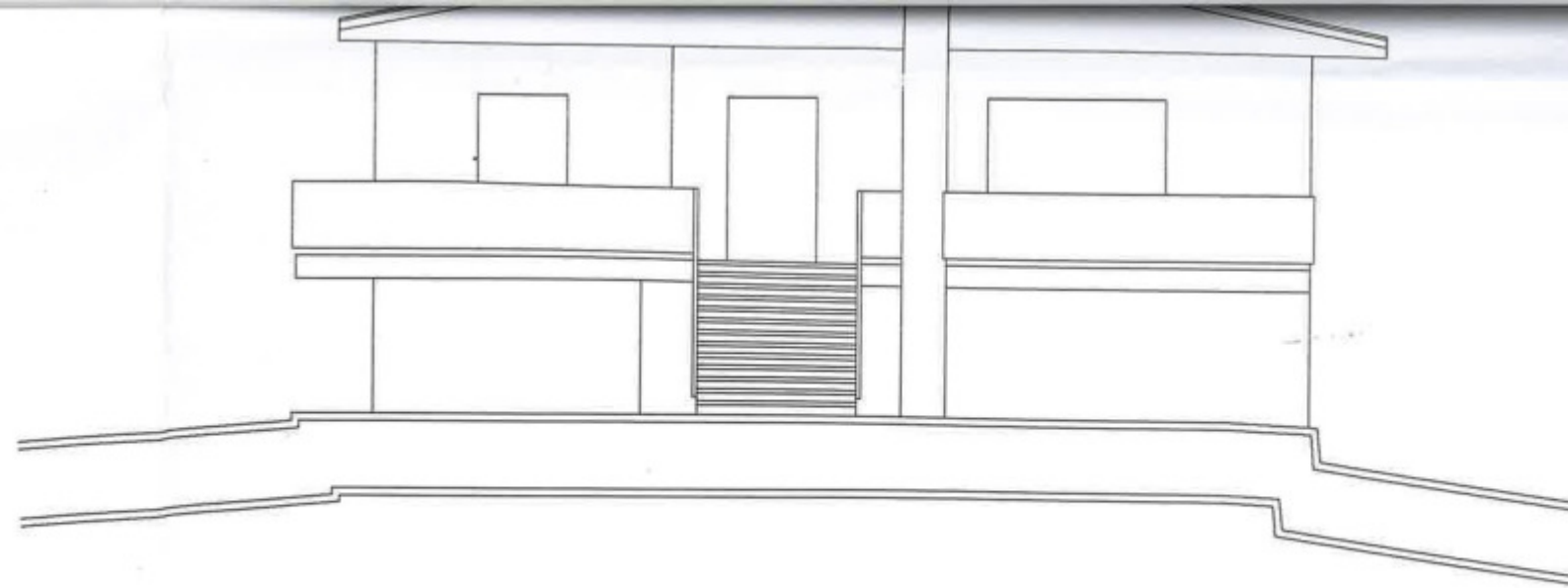
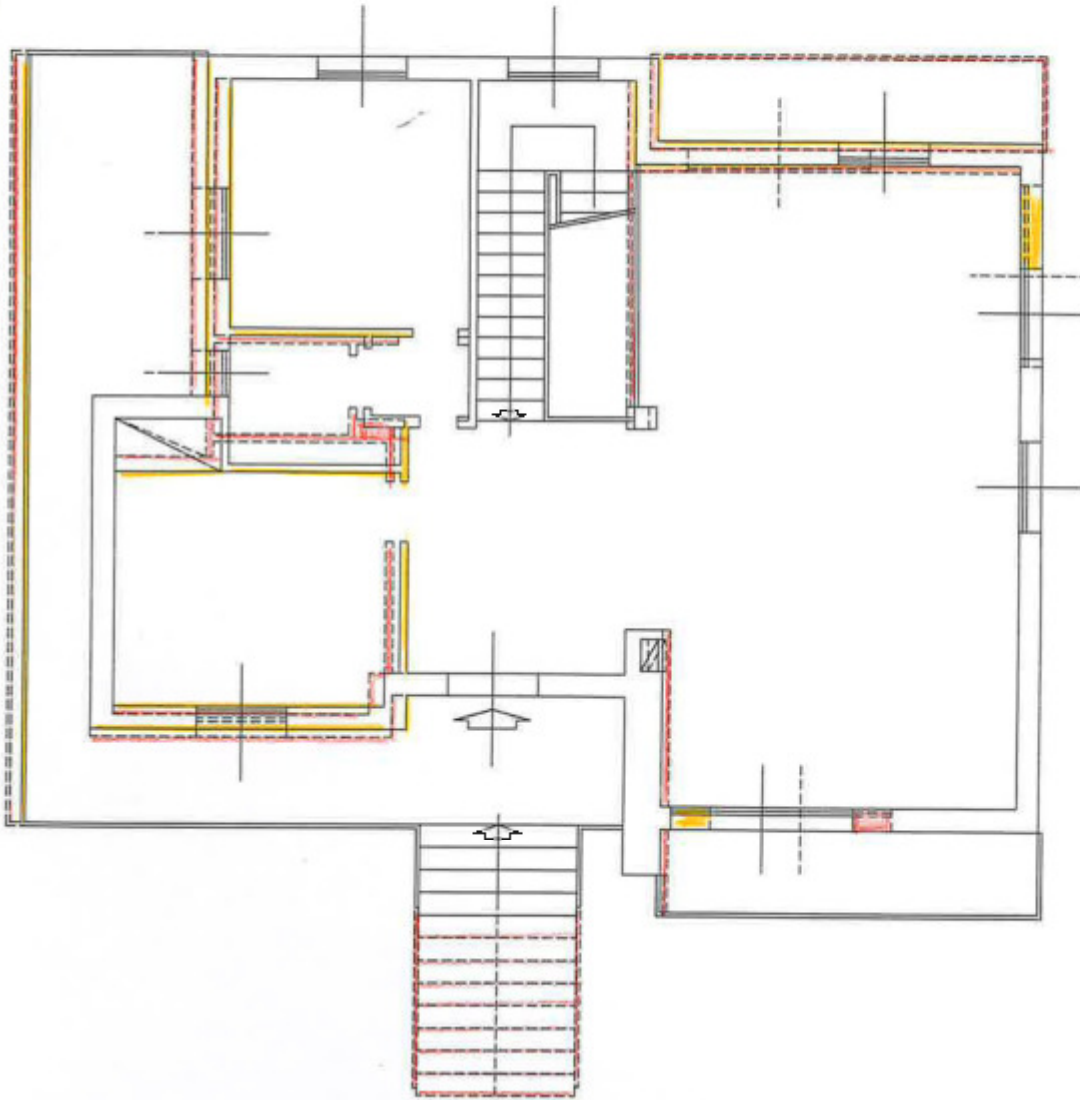


PROSPETTO SUD-OVEST
- difformità -

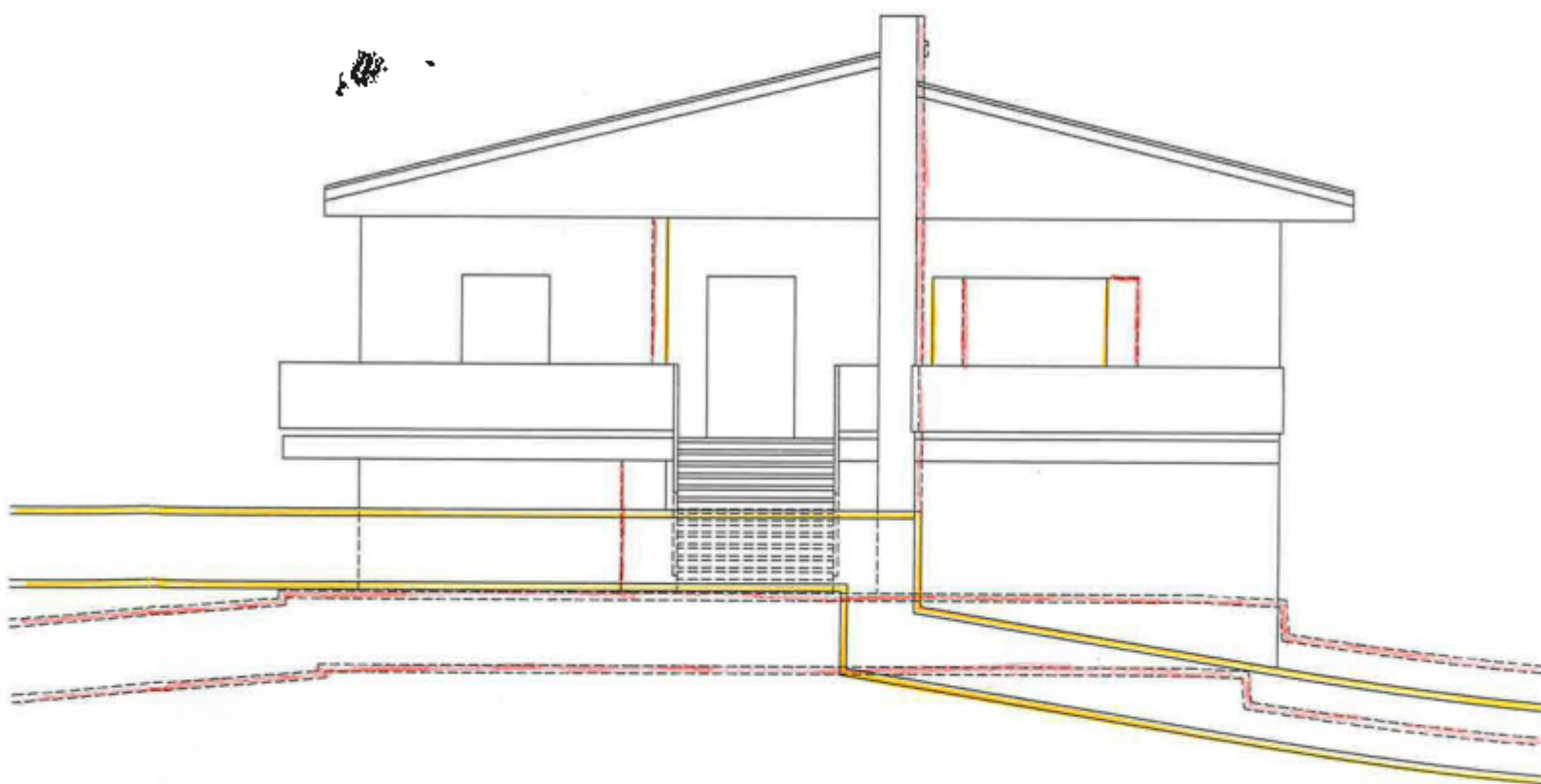


PIANO PRIMO
- stato di fatto -

PIANO PRIMO
- difformità -



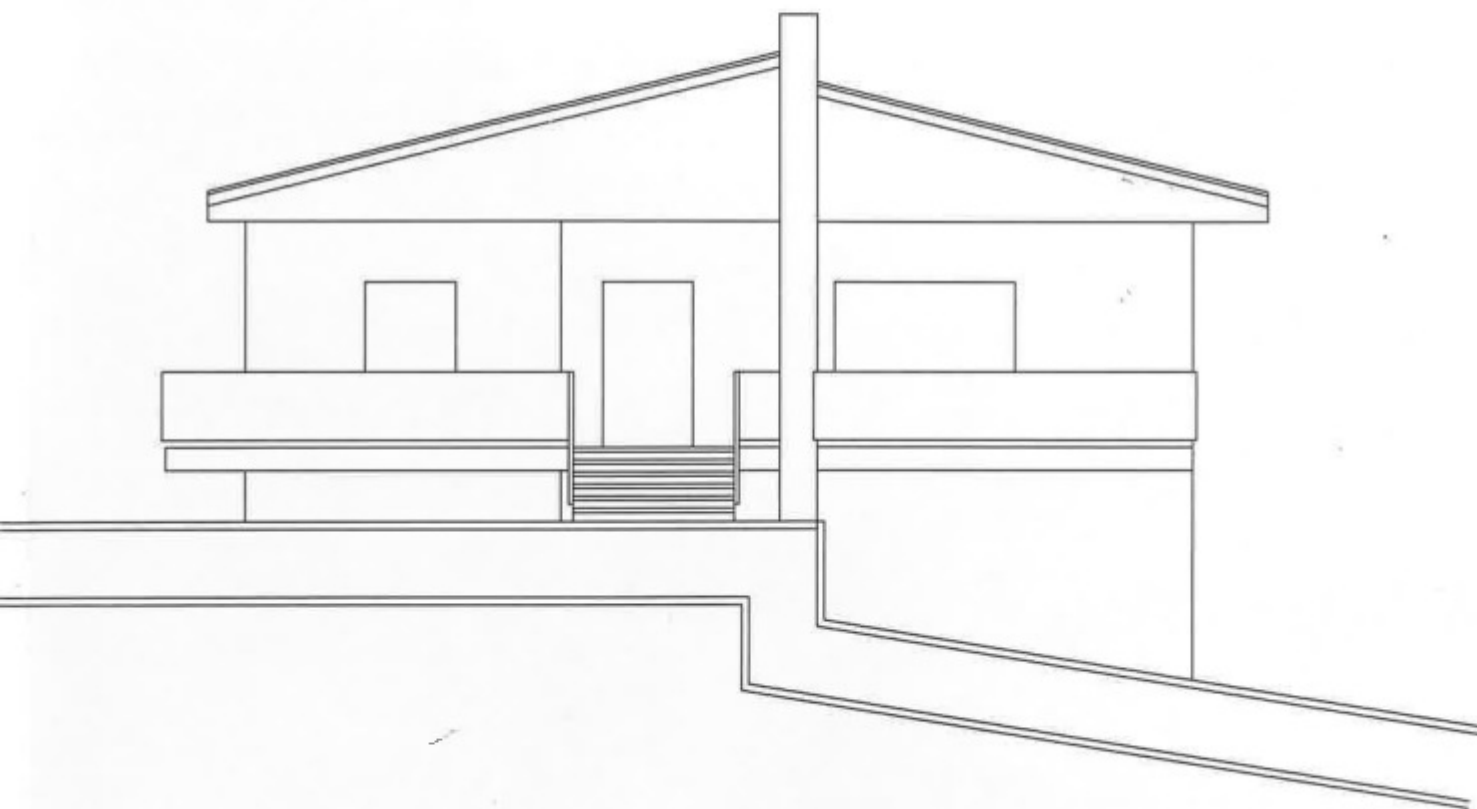
PROSPETTO SUD-OVEST
- difformità -



PROSPETTO SUD-OVEST

- stato legittimo -

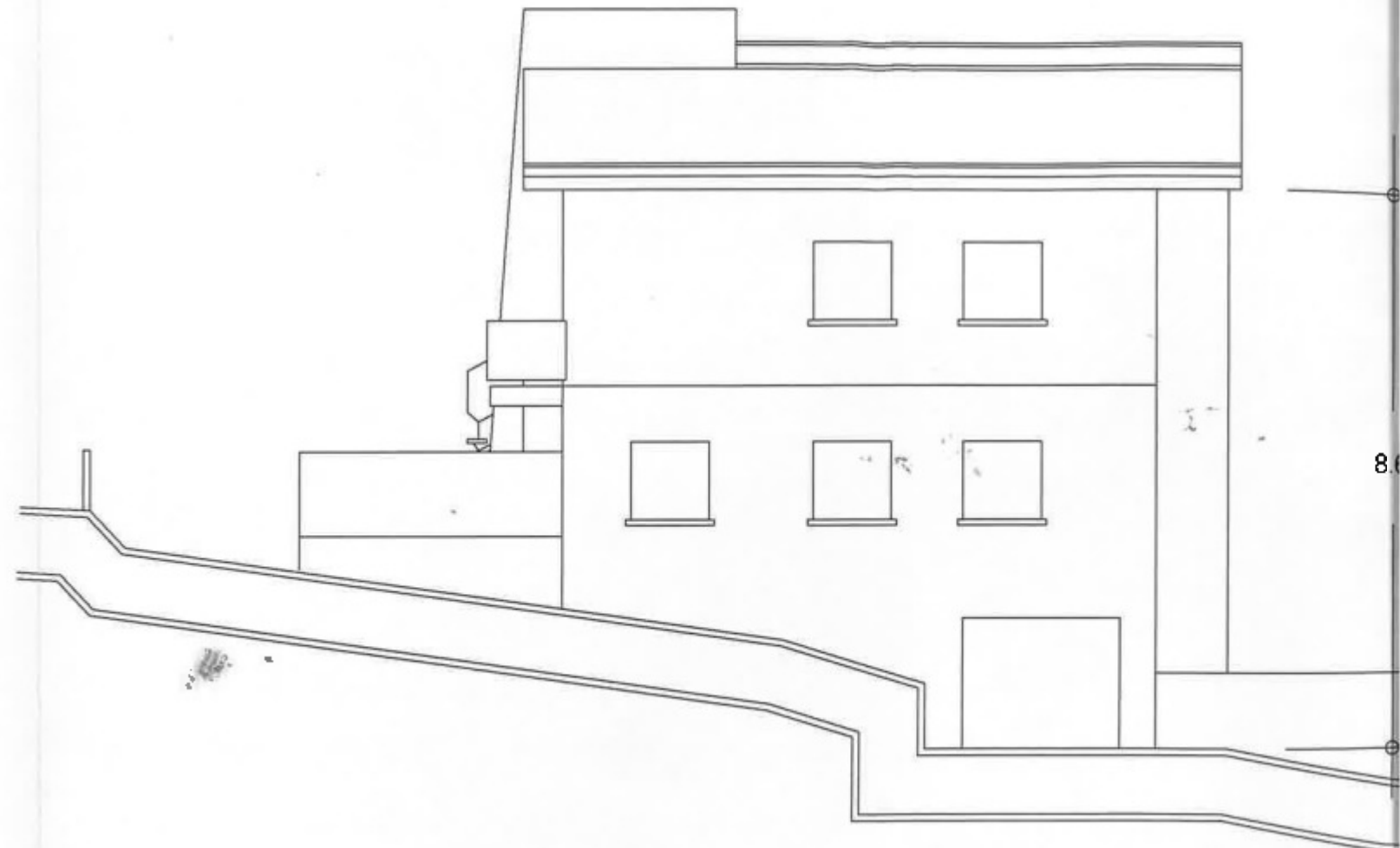
licenza n° 105 del 11.02.1966



PROSPETTO SUD-EST

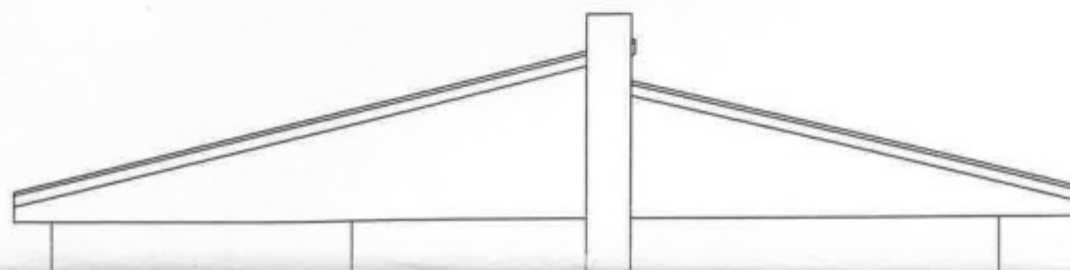
- stato legittimo -

licenza n° 105 del 11.02.1966



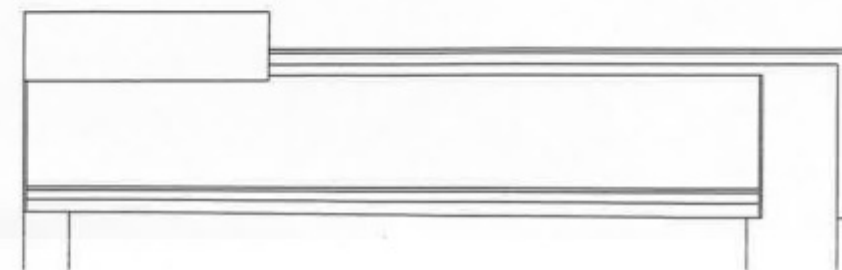
PROSPETTO SUD-OVEST

- stato di fatto -



PROSPETTO SUD-EST

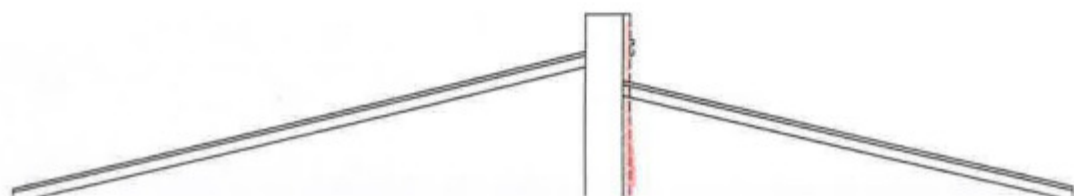
- stato di fatto -



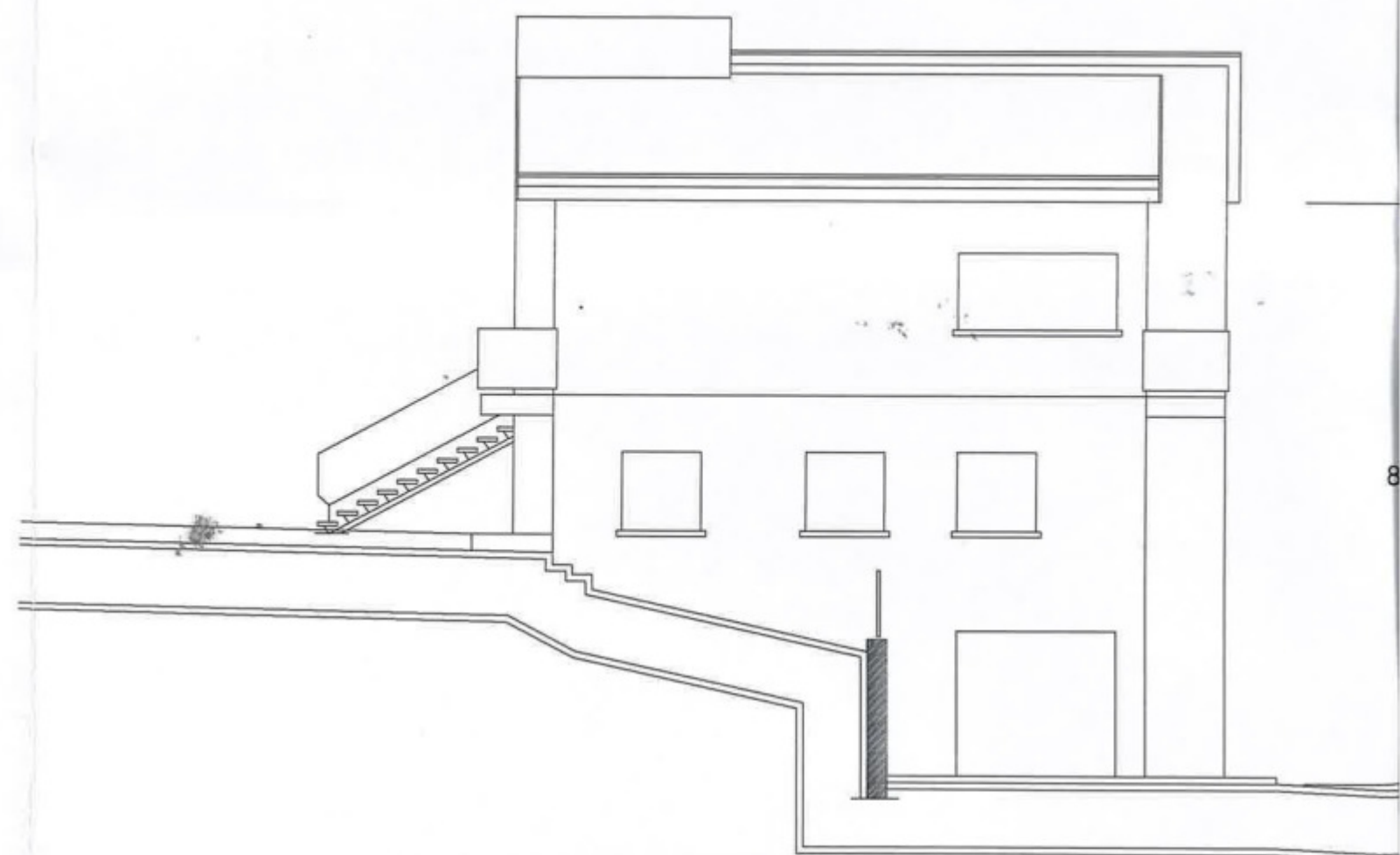
PROSPETTO SUD-OVEST
- stato di fatto -




PROSPETTO SUD-OVEST
- difformità -

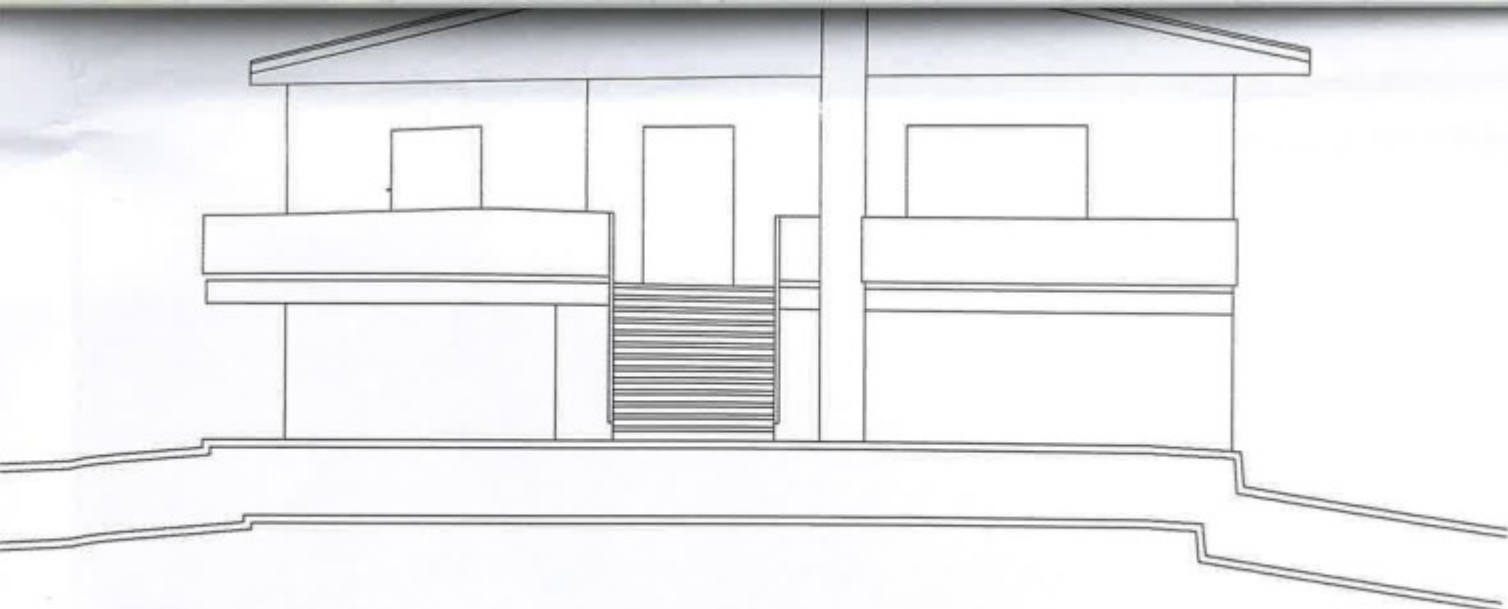


PROSPETTO SUD-EST
- stato di fatto -

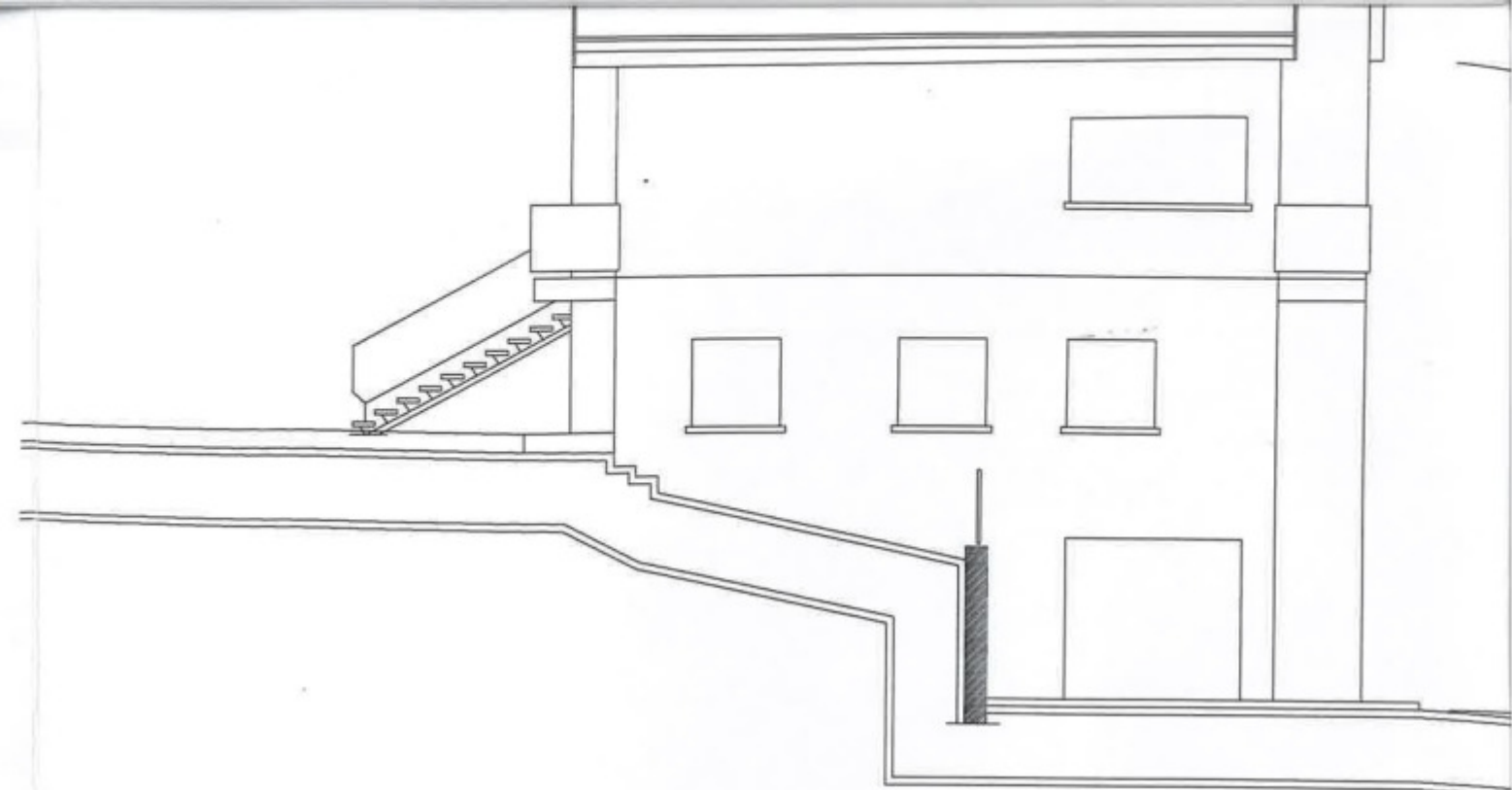
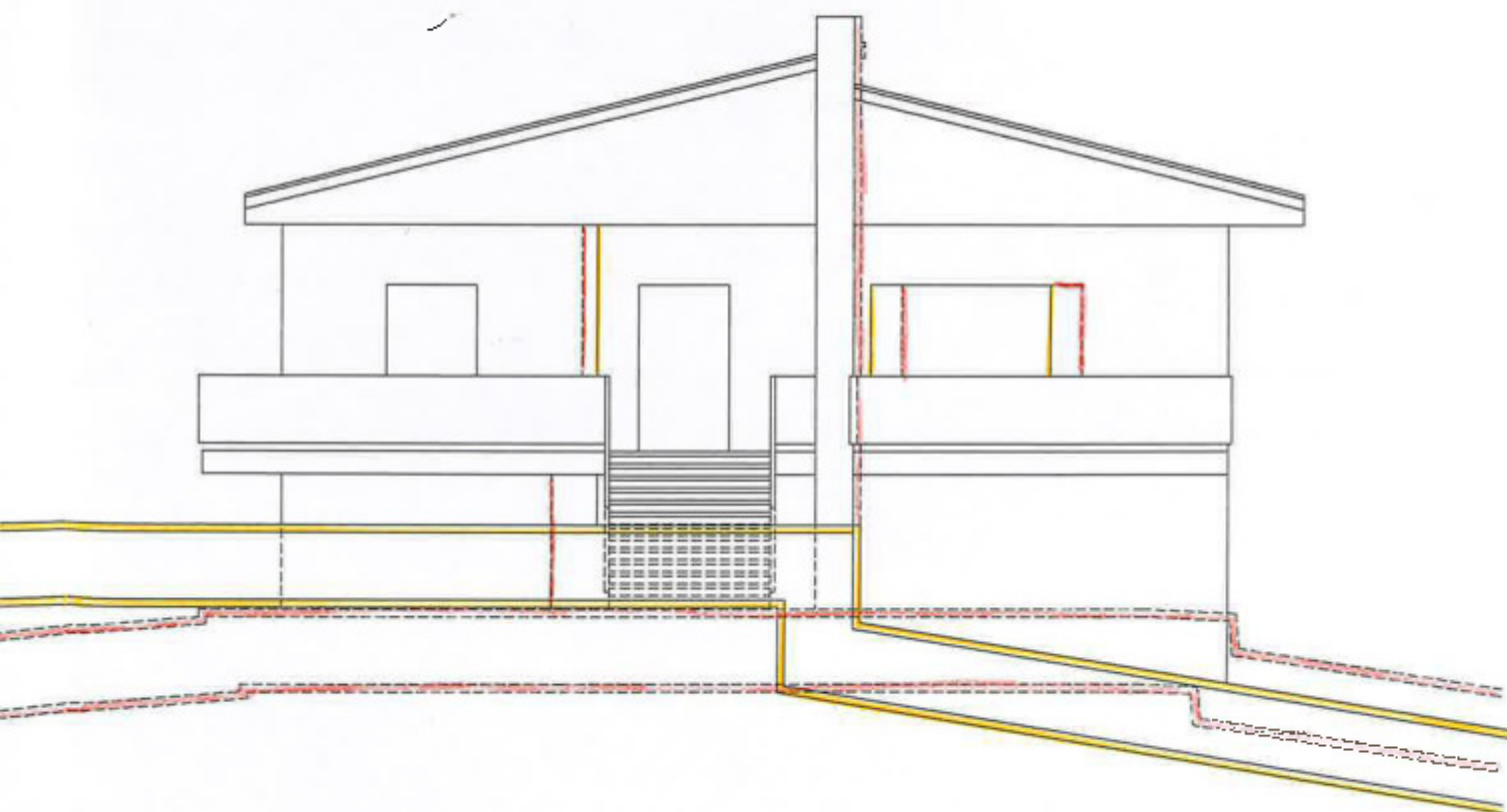


PROSPETTO SUD-EST
- difformità -

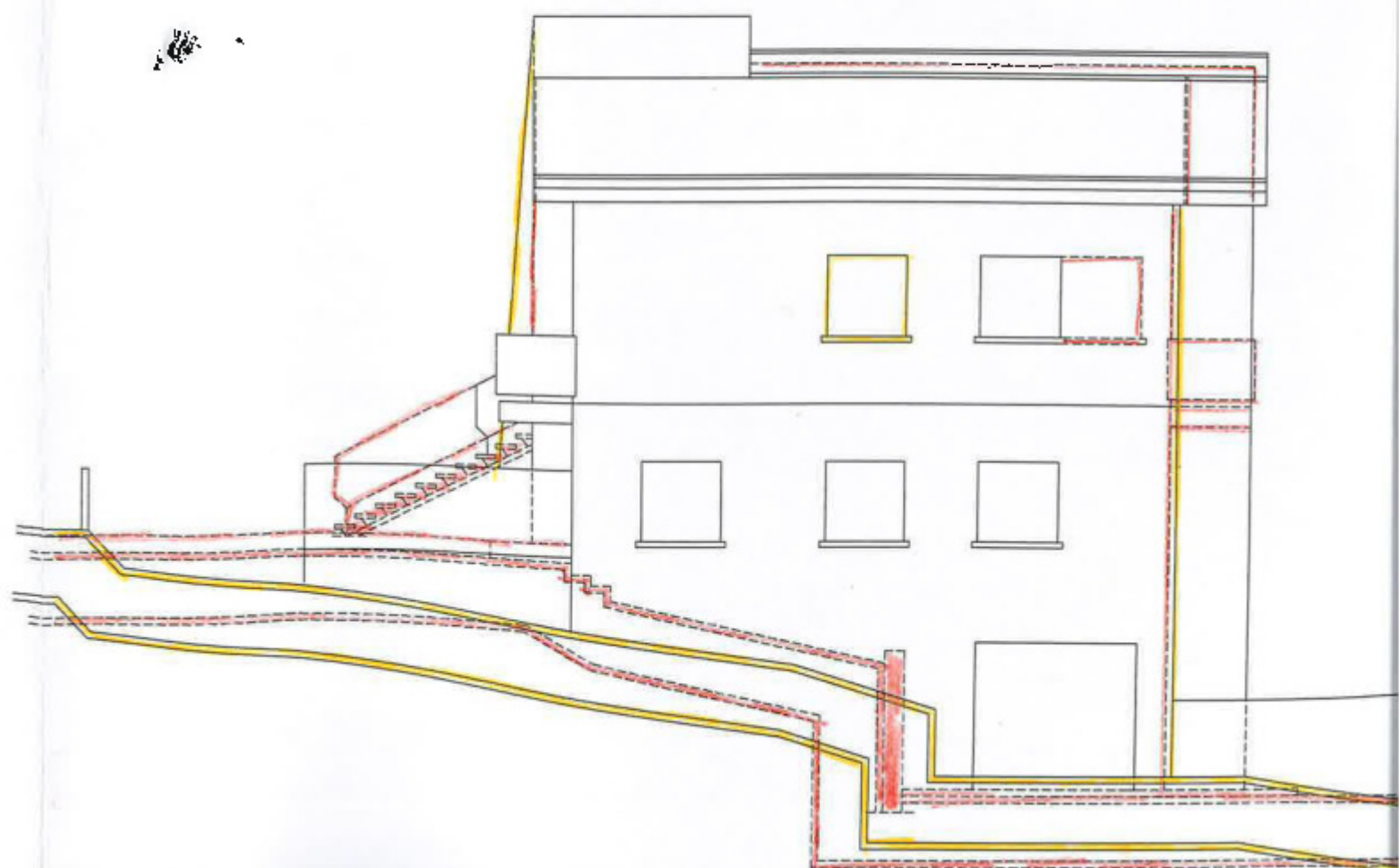




PROSPETTO SUD-OVEST
- difformità -



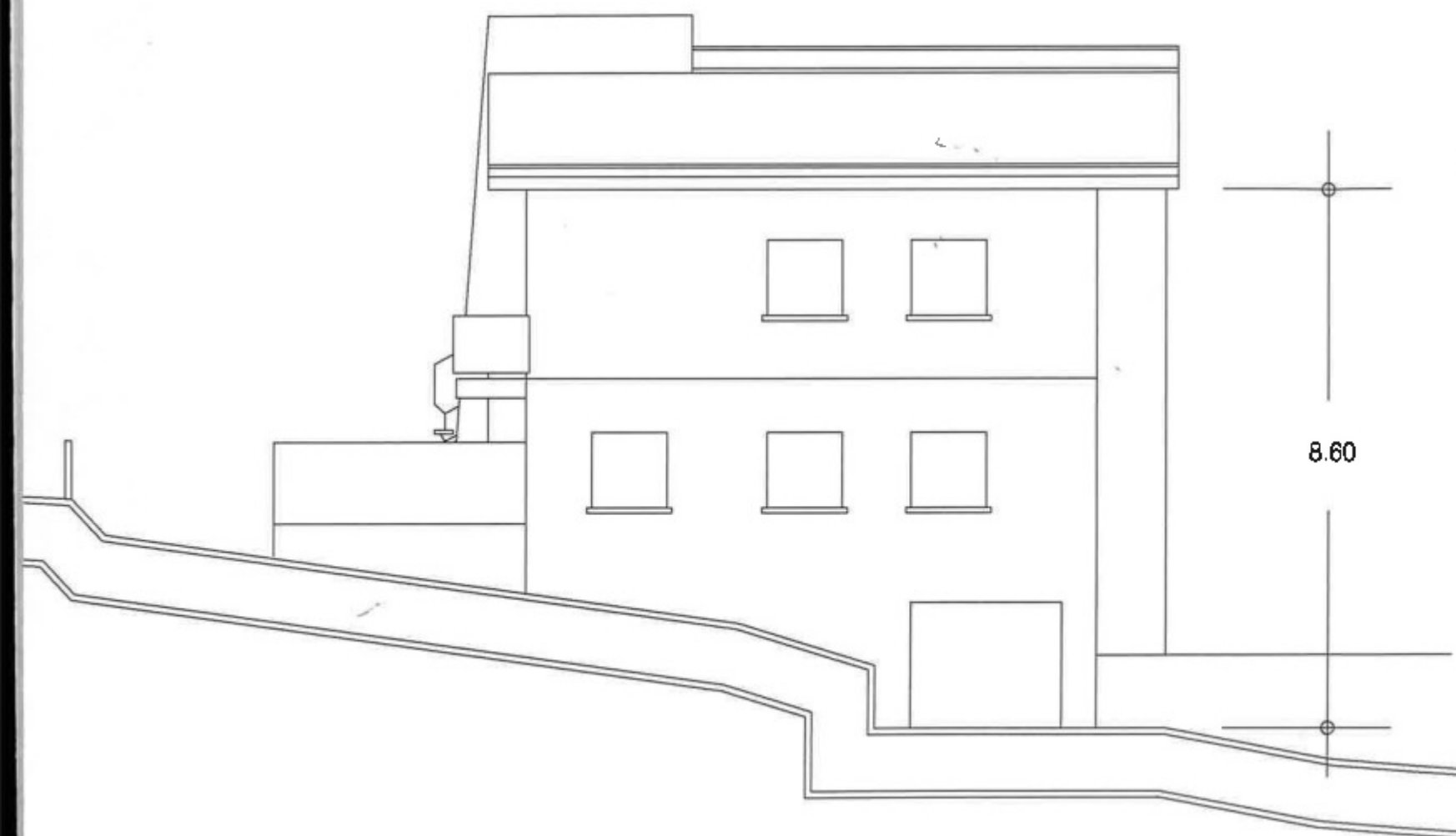
PROSPETTO SUD-EST
- difformità -



PROSPETTO SUD-EST

- stato legittimo -

licenza n° 105 del 11.02.1966



PROSPETTO NORD-EST


- stato legittimo -

licenza n° 105 del 11.02.1966



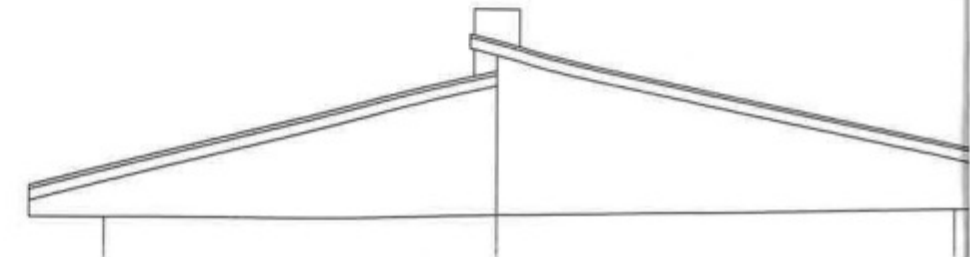
PROSPETTO SUD-EST

- stato di fatto -

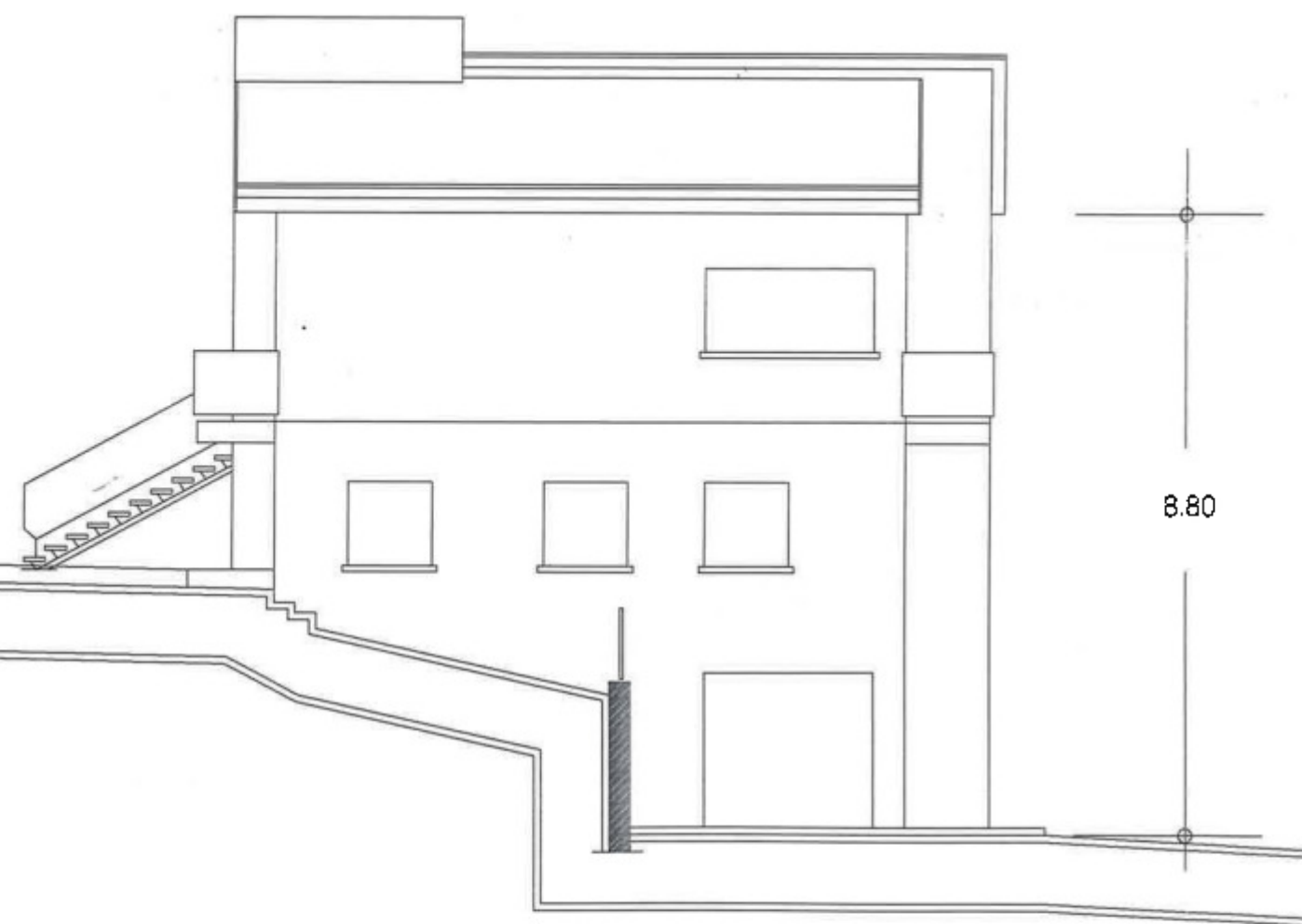


PROSPETTO NORD-EST

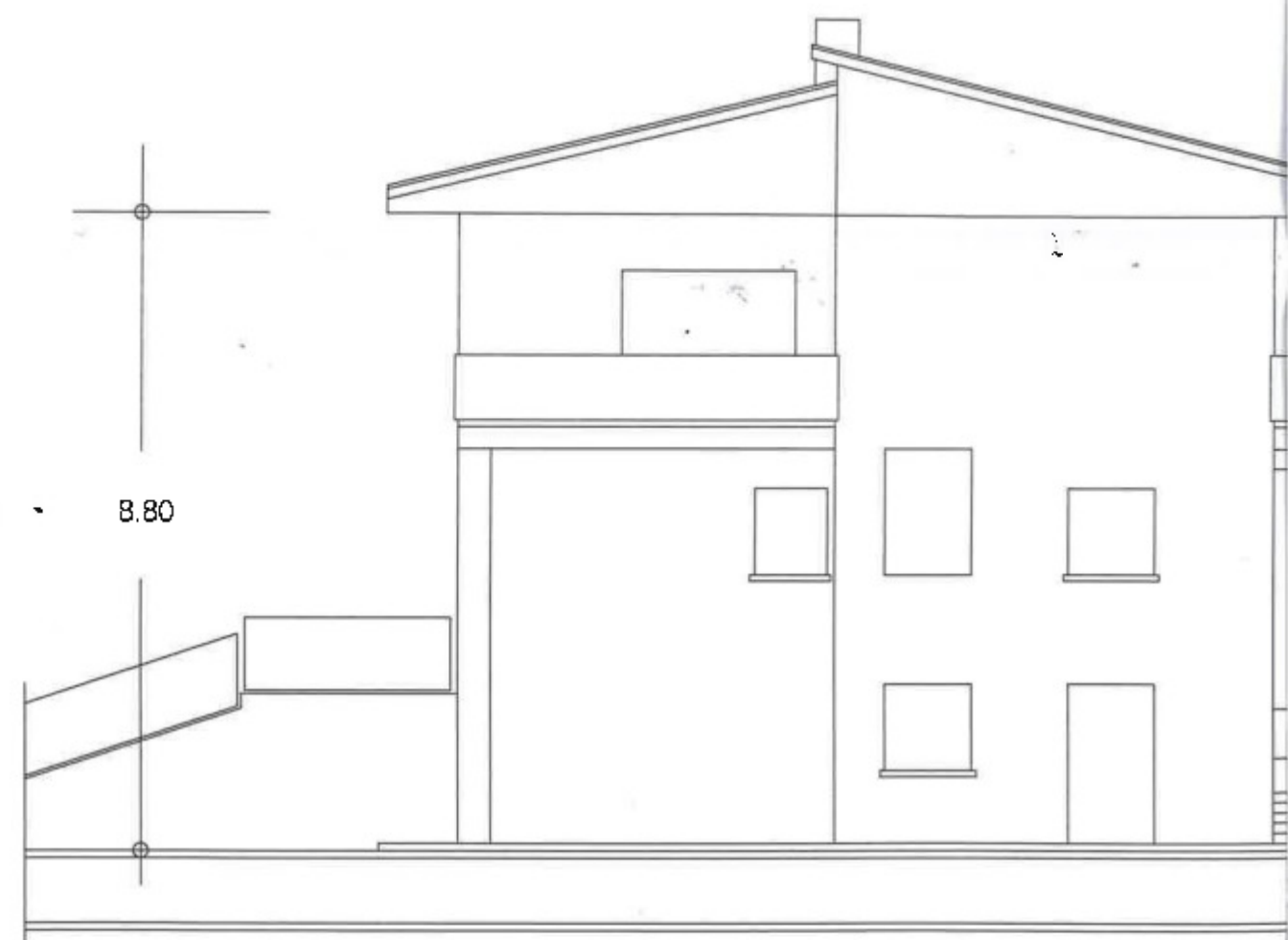
- stato di fatto -



PROSPETTO SUD-EST
- stato di fatto -



PROSPETTO NORD-EST
- stato di fatto -

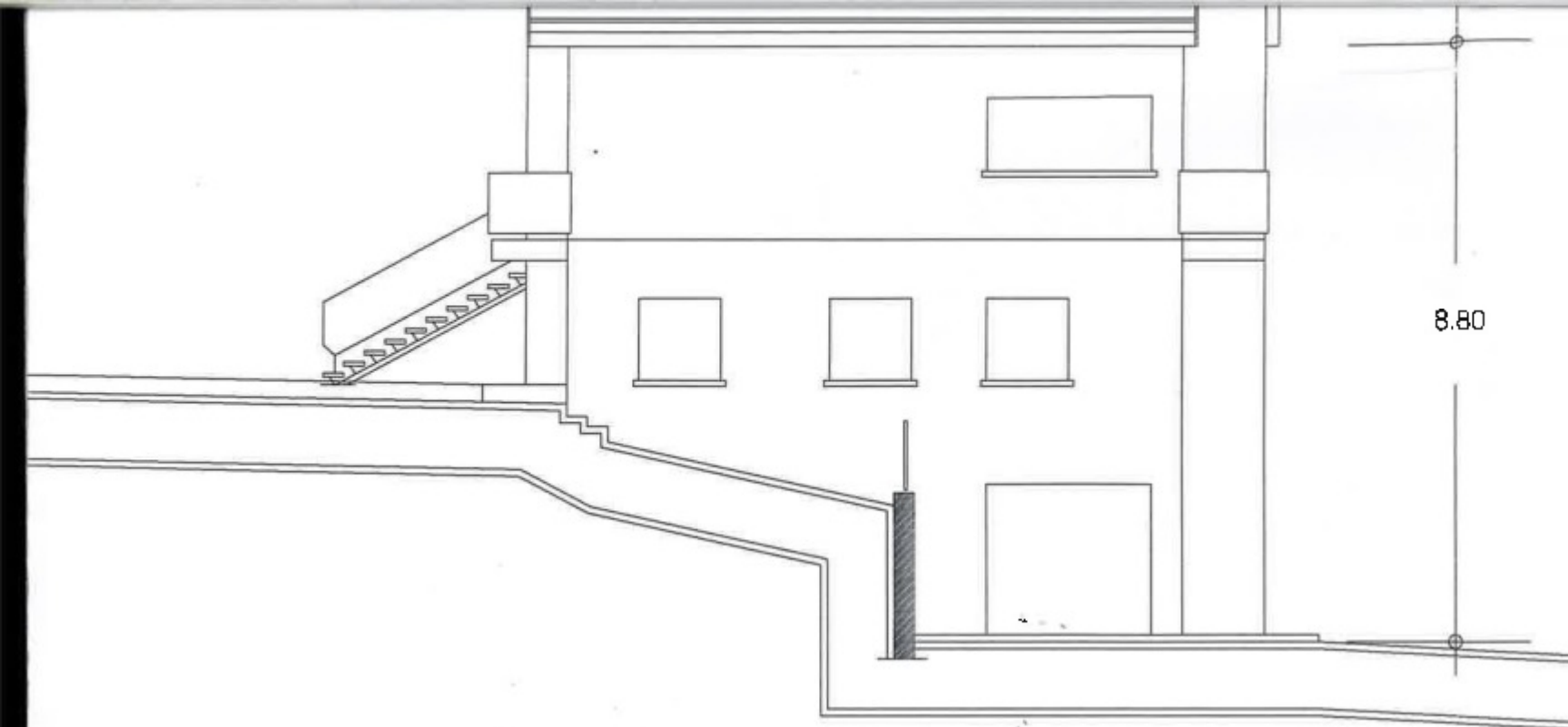


PROSPETTO SUD-EST
- difformità -




PROSPETTO NORD-EST
- difformità -

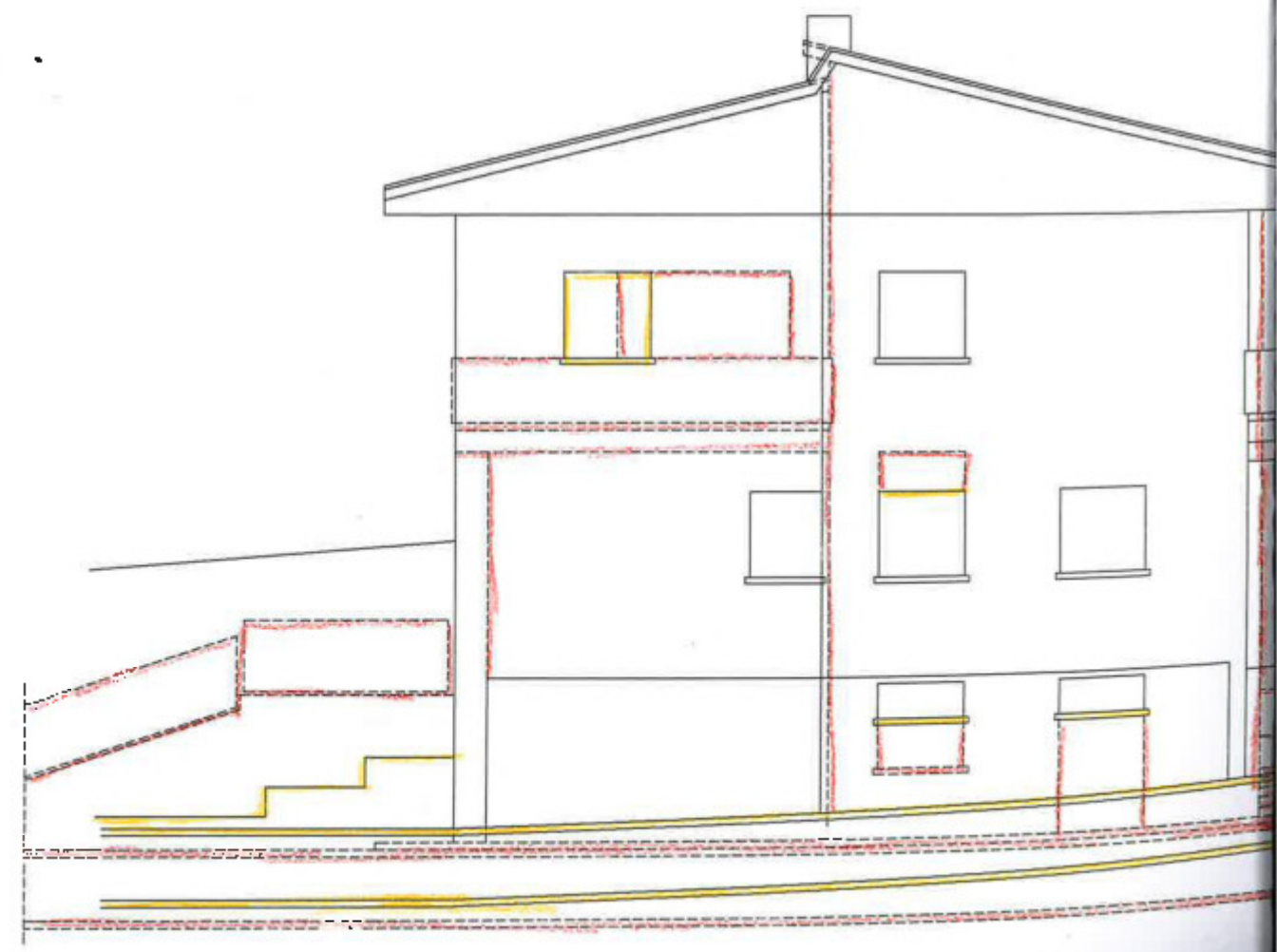
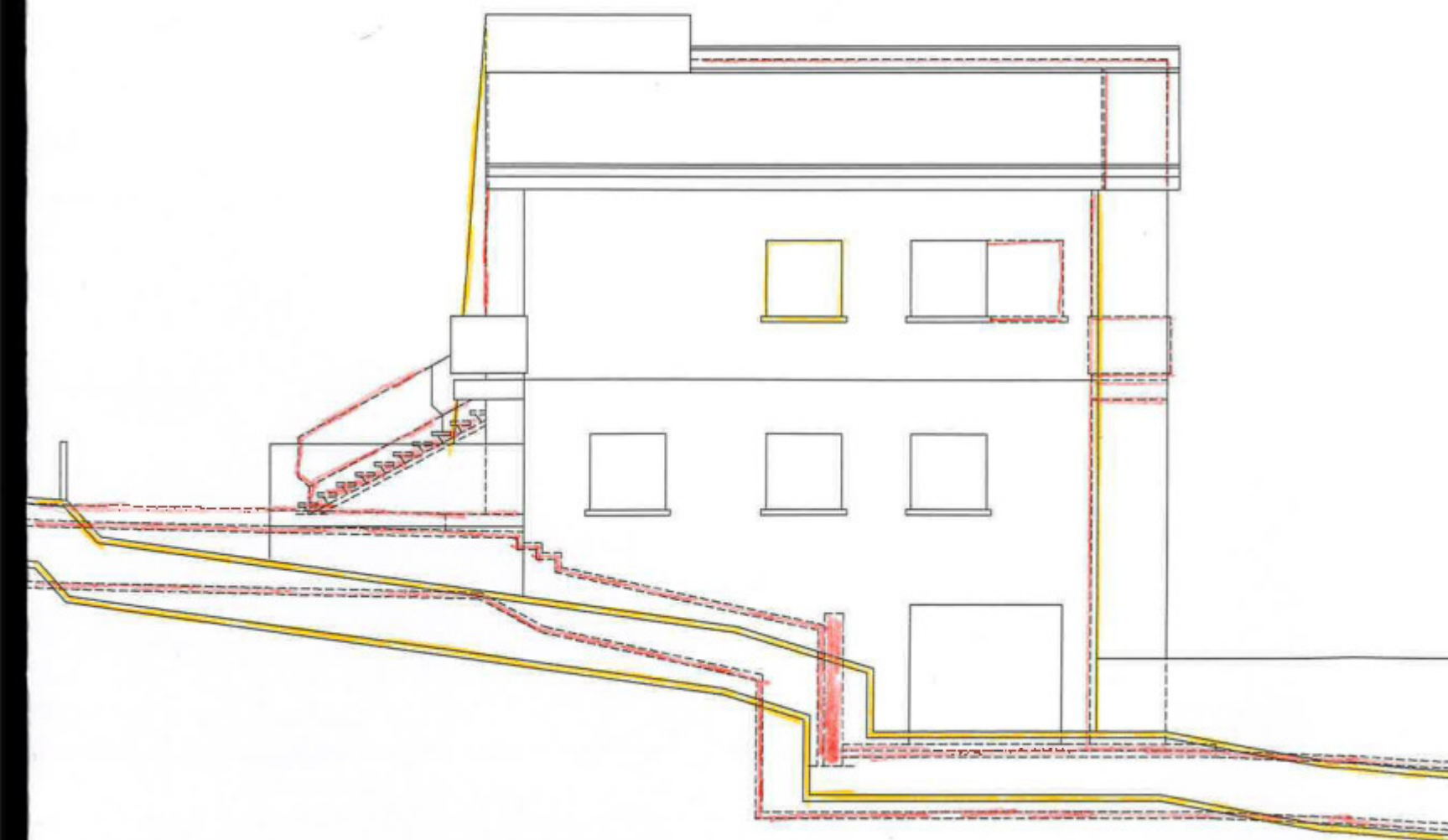




PROSPETTO SUD-EST
- difformità -



PROSPETTO NORD-EST
- difformità -



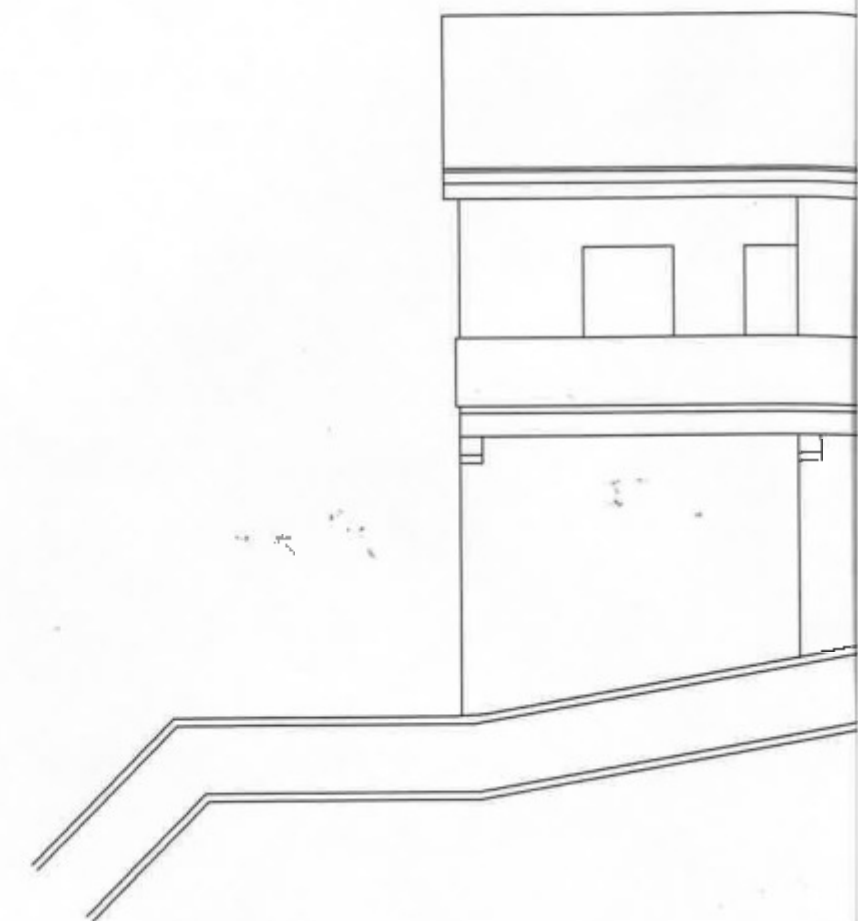
PROSPETTO NORD-EST
- stato legittimo -
licenza n° 105 del 11.02.1966



PROSPETTO NORD-EST
- stato di fatto -



PROSPETTO NORD
- stato legittimo
licenza n° 105 del 11.02.1966



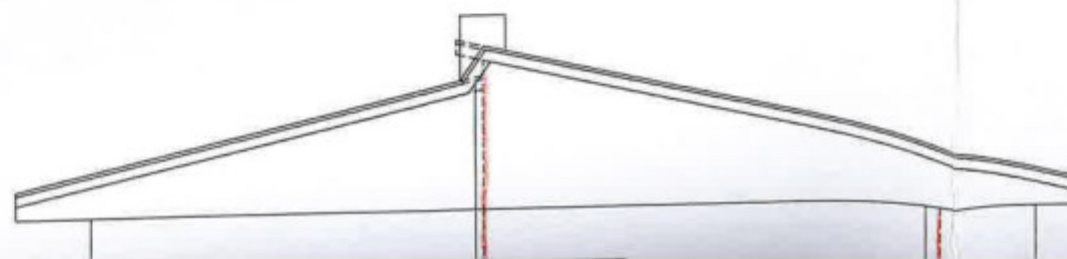
PROSPETTO NORD
- stato di fatto -



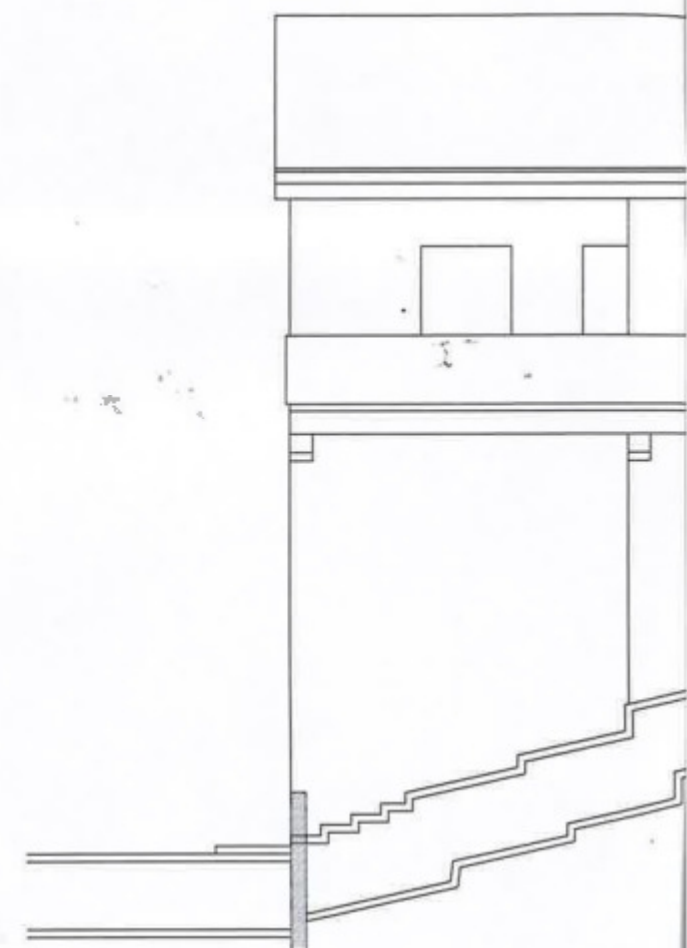
PROSPETTO NORD-EST
- stato di fatto -




PROSPETTO NORD-EST
- difformità -

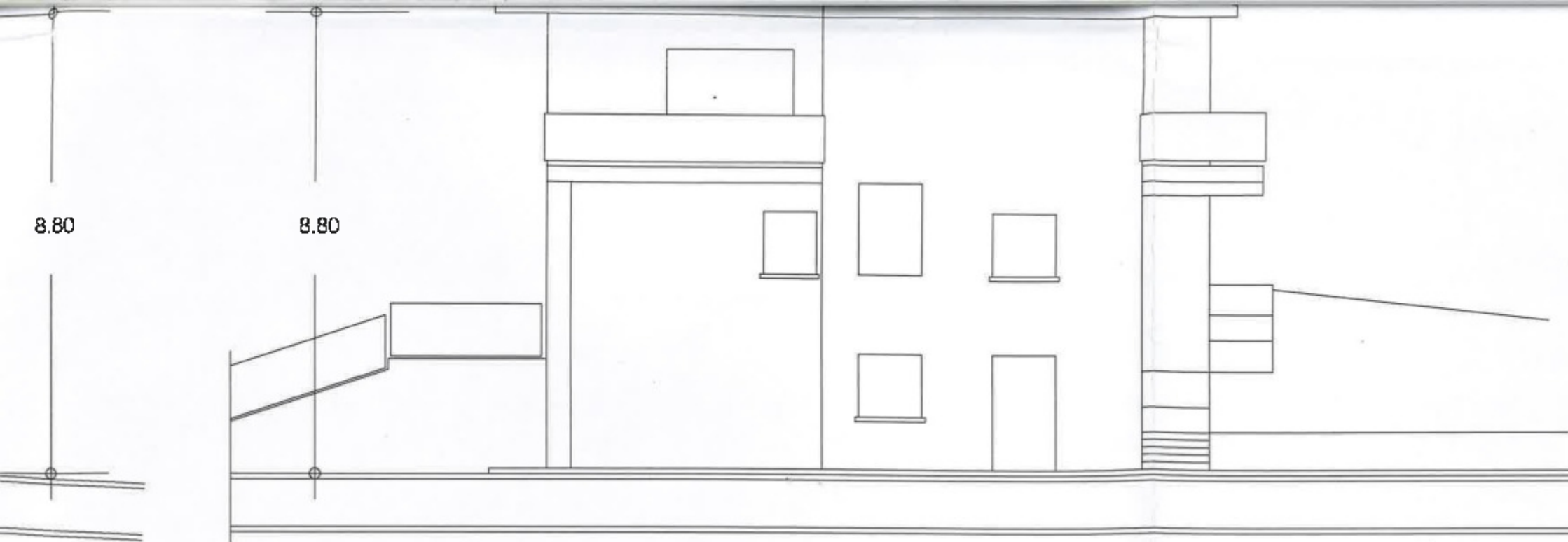


PROSPETTO NOR
- stato di fatt

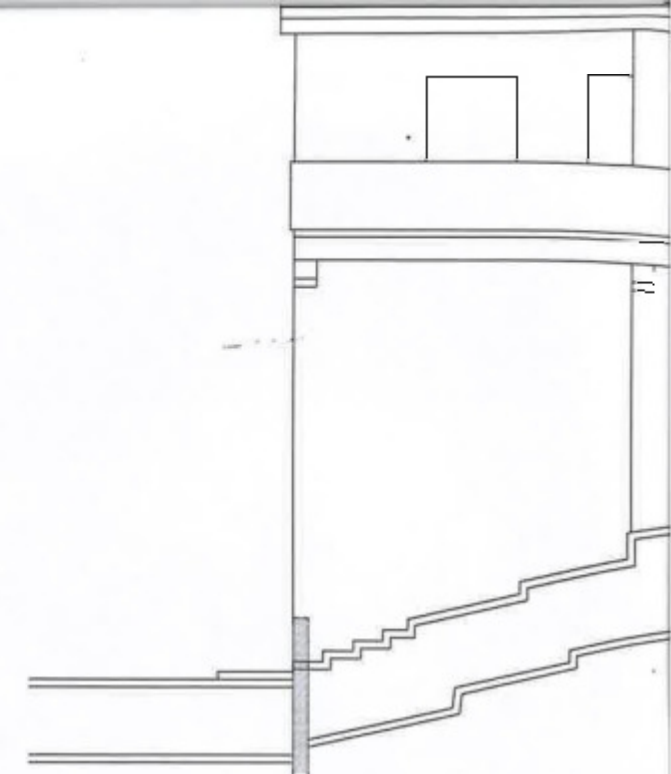


PROSPETTO NOR
- difformità -

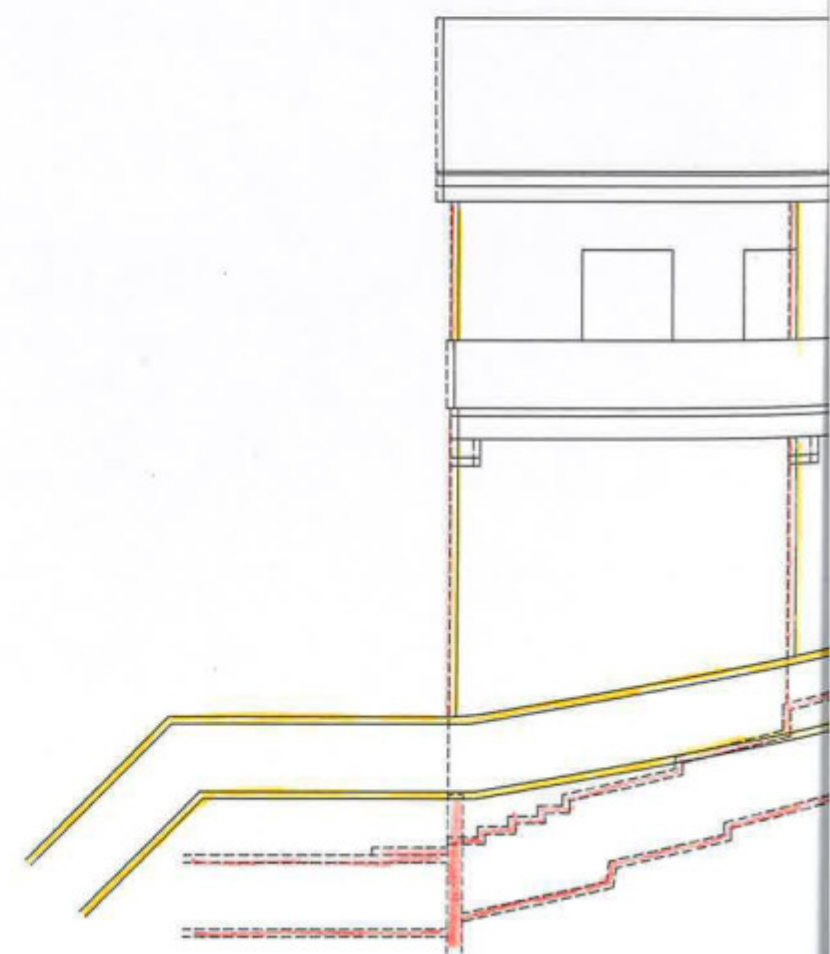
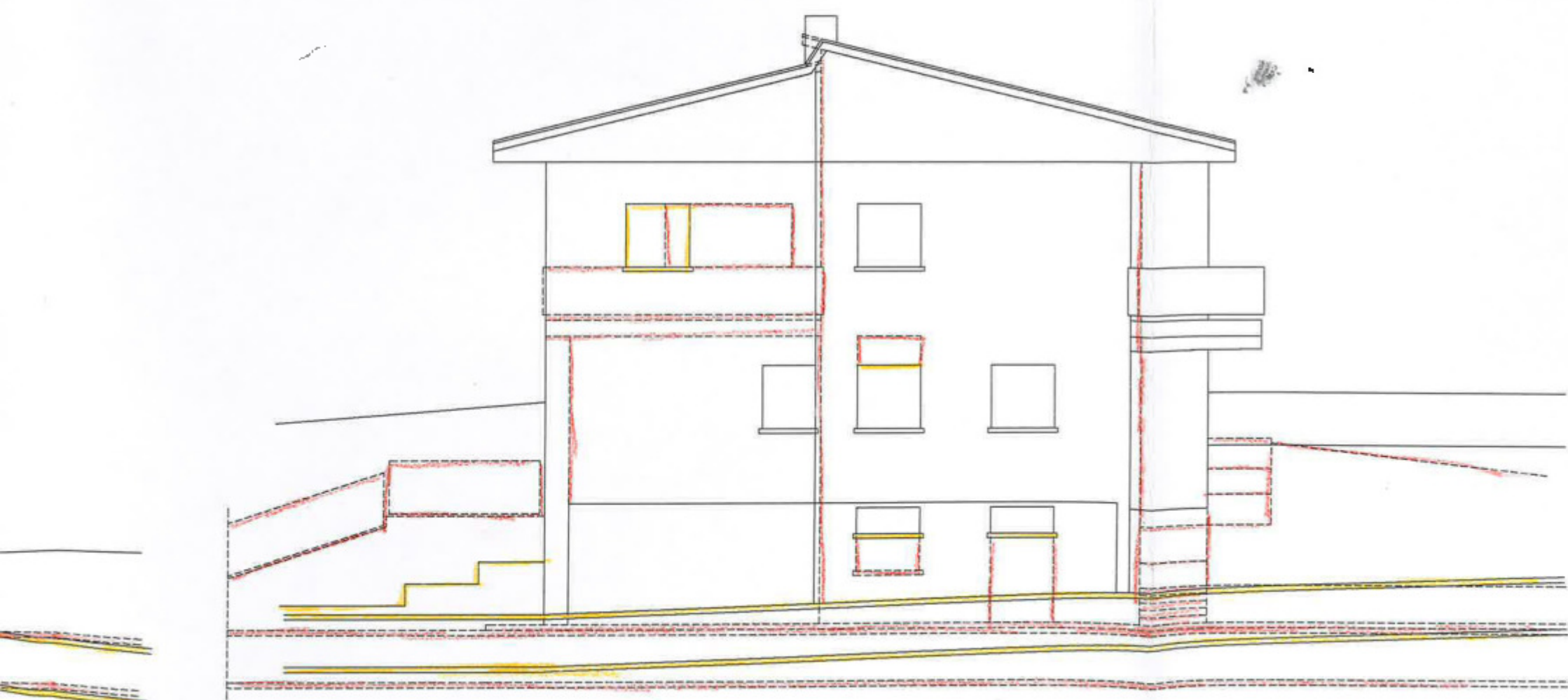




PROSPETTO NORD-EST
- difformità -



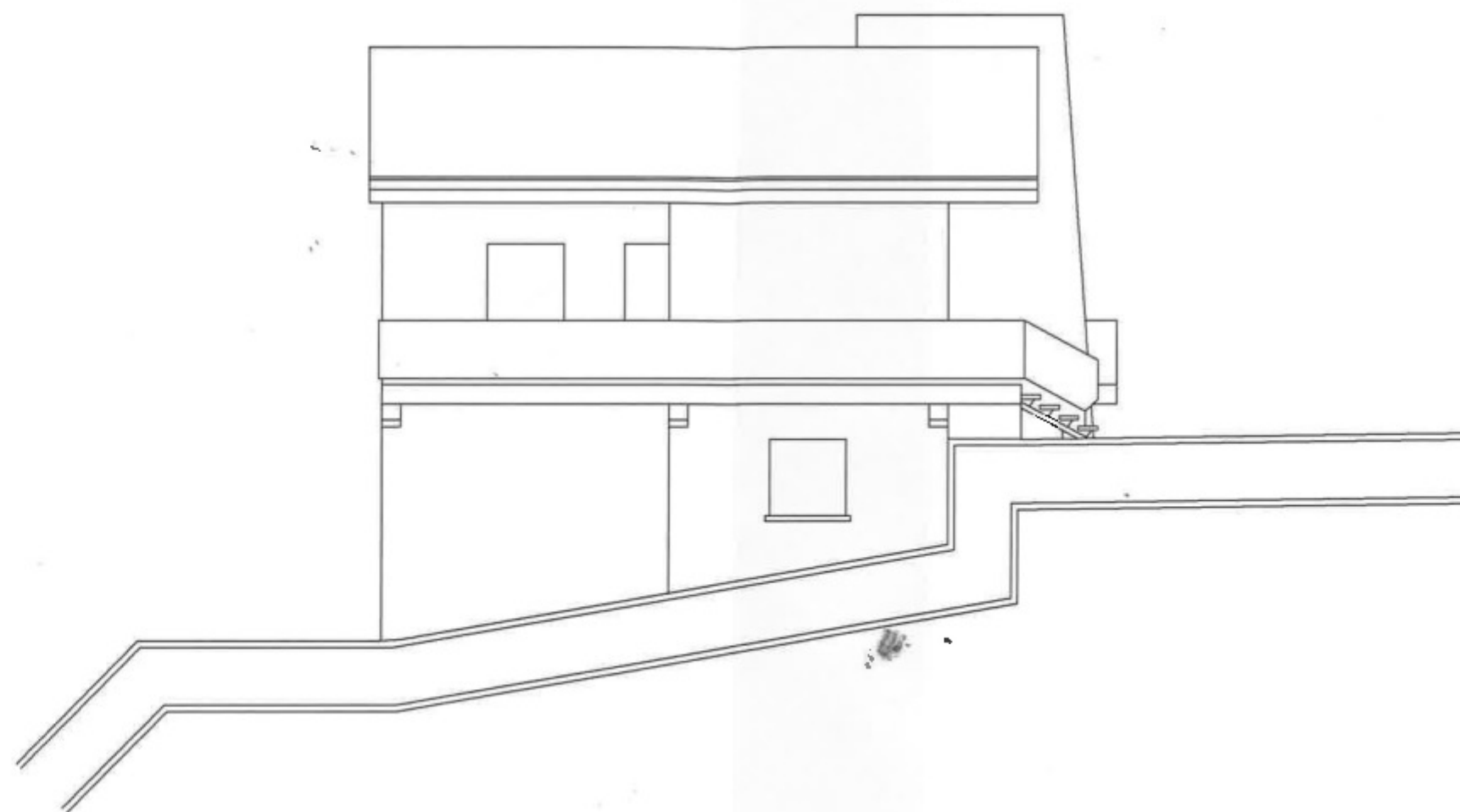
PROSPETTO NORD-EST
- difformità -



PROSPETTO NORD-OVEST

- stato legittimo -

licenza n° 105 del 11.02.1966

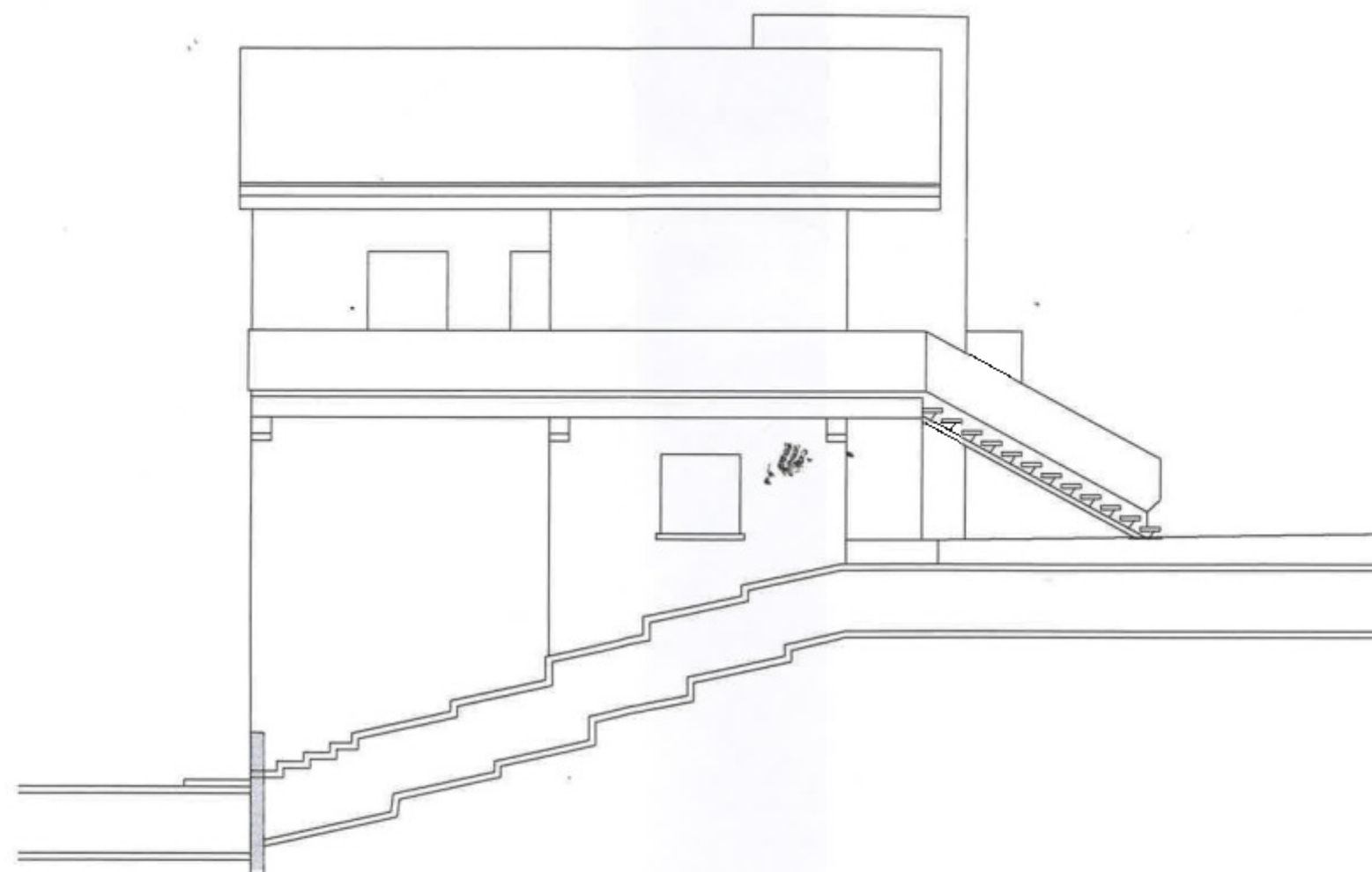


PROSPETTO NORD-OVEST

- stato di fatto -


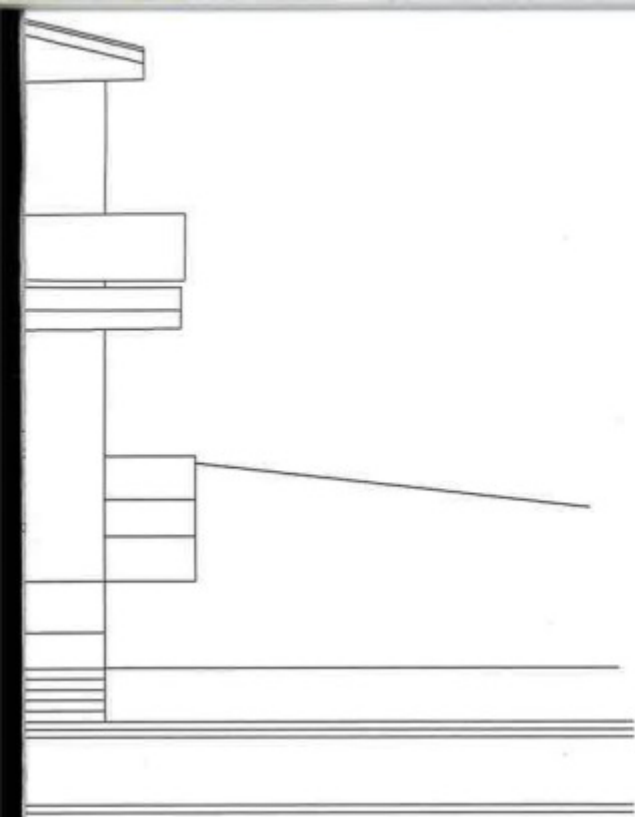


PROSPETTO NORD-OVEST
- stato di fatto -

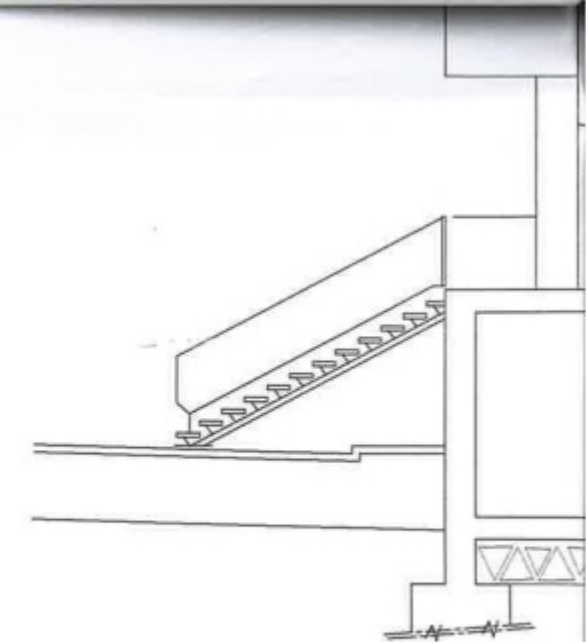


PROSPETTO NORD-OVEST
- difformità -

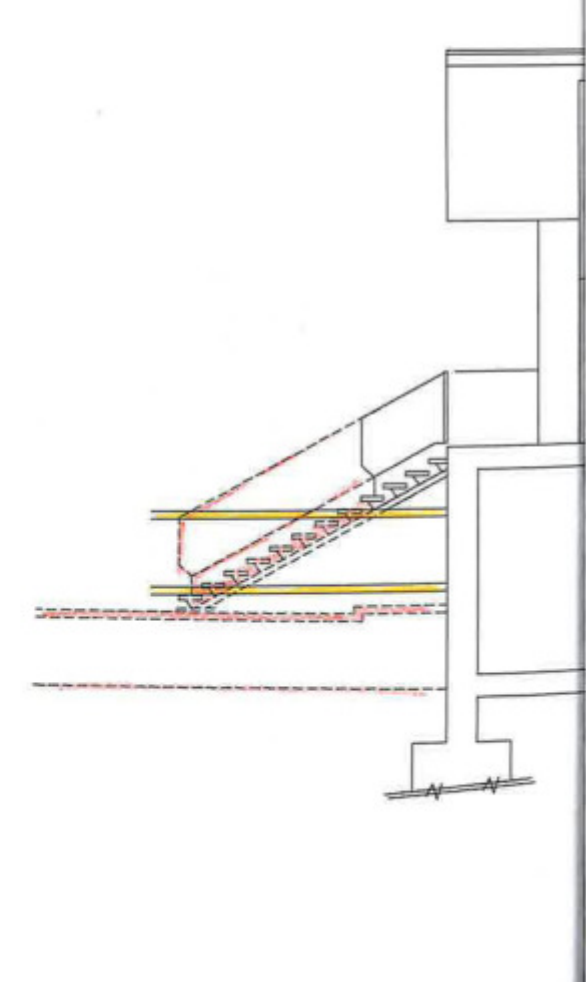
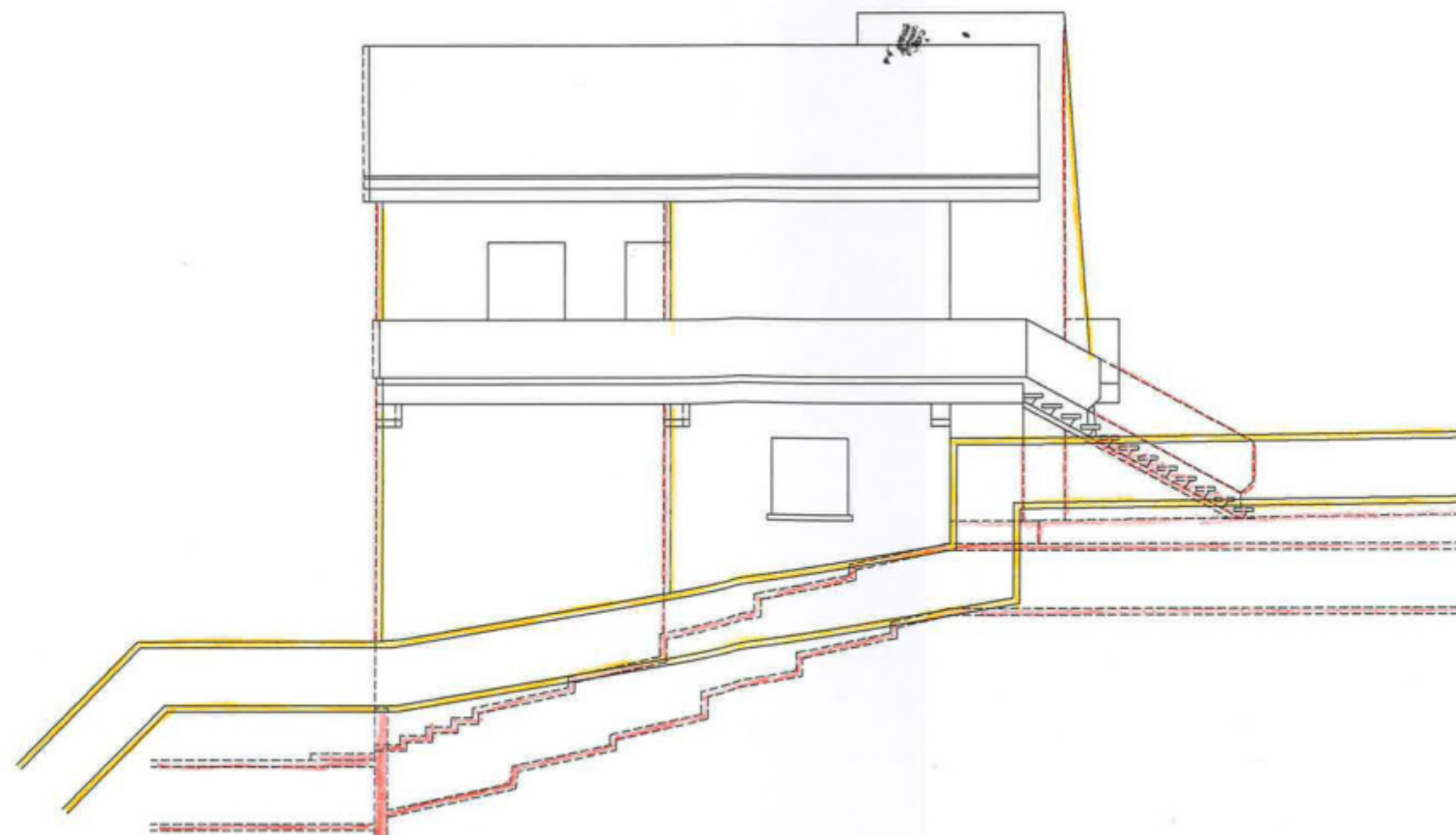
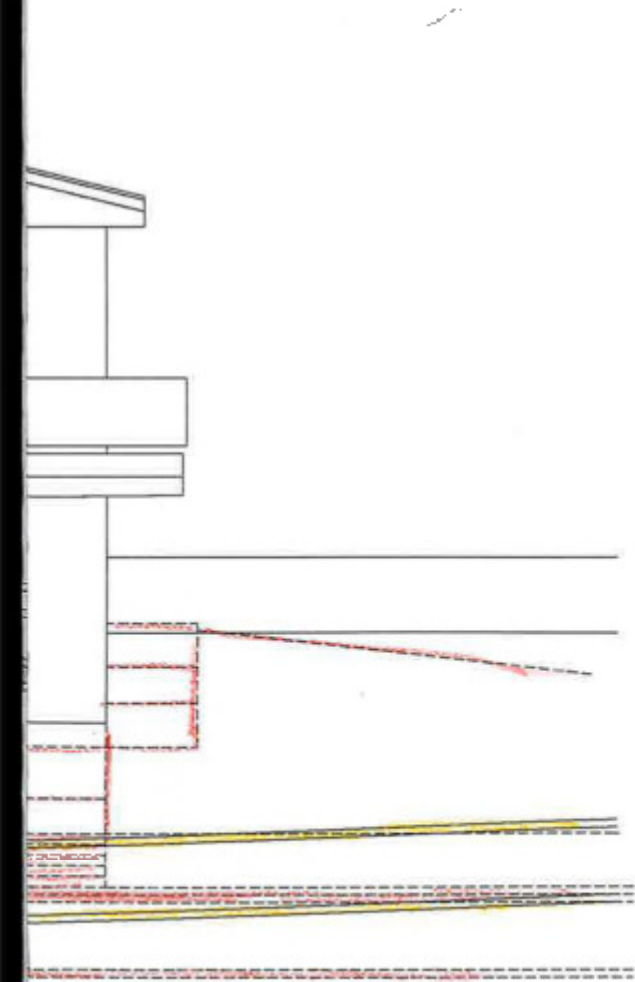




PROSPETTO NORD-OVEST
- difformità -



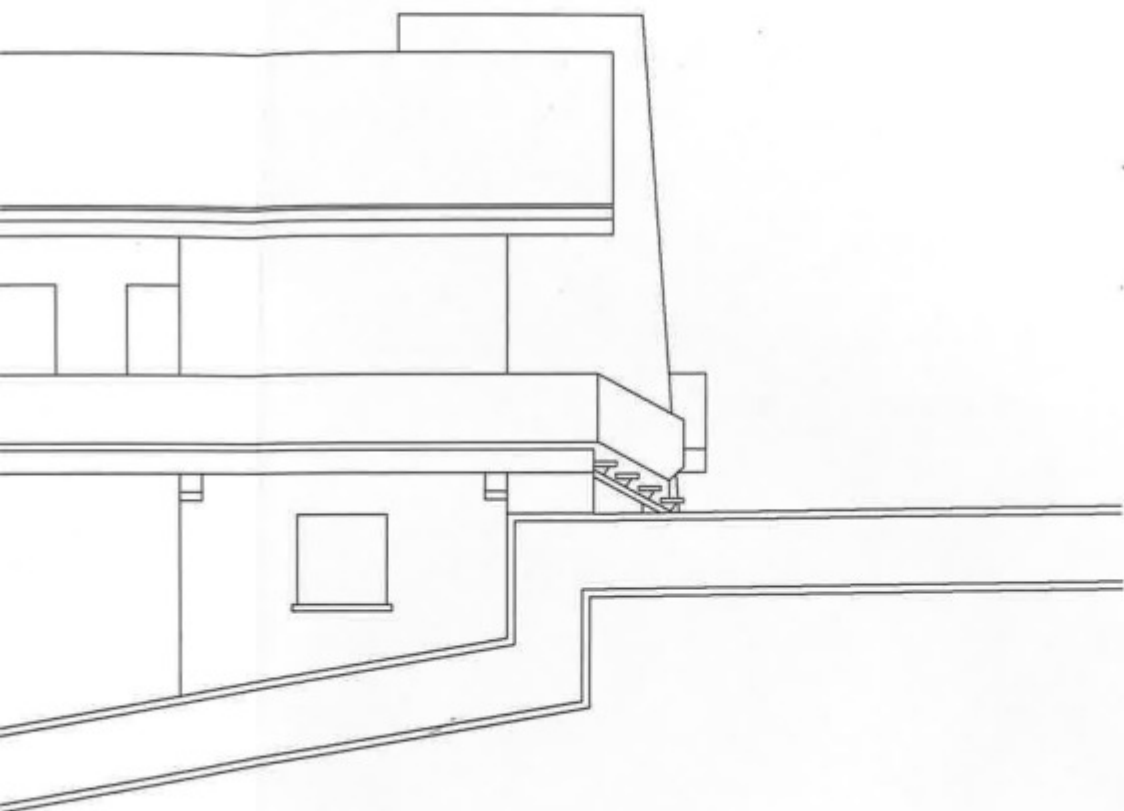
SE
- C



ETTO NORD-OVEST

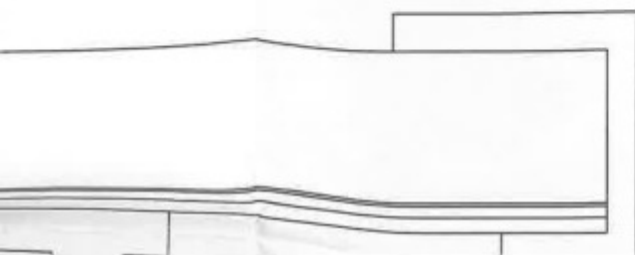
- stato legittimo -

licenza n° 105 del 11.02.1966



ETTO NORD-OVEST

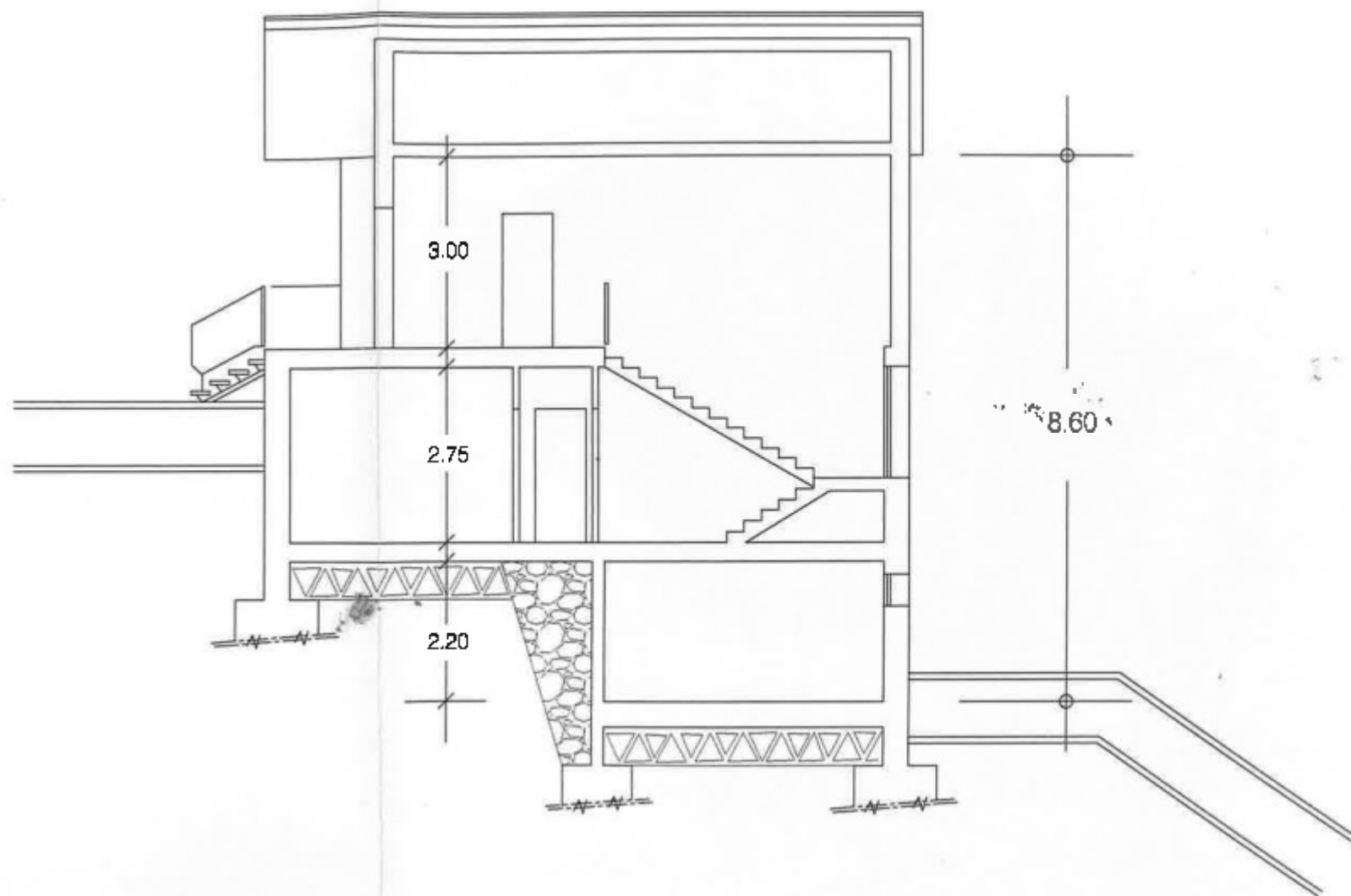
- stato di fatto -



SEZIONE B - B


- stato legittimo -

licenza n° 105 del 11.02.1966

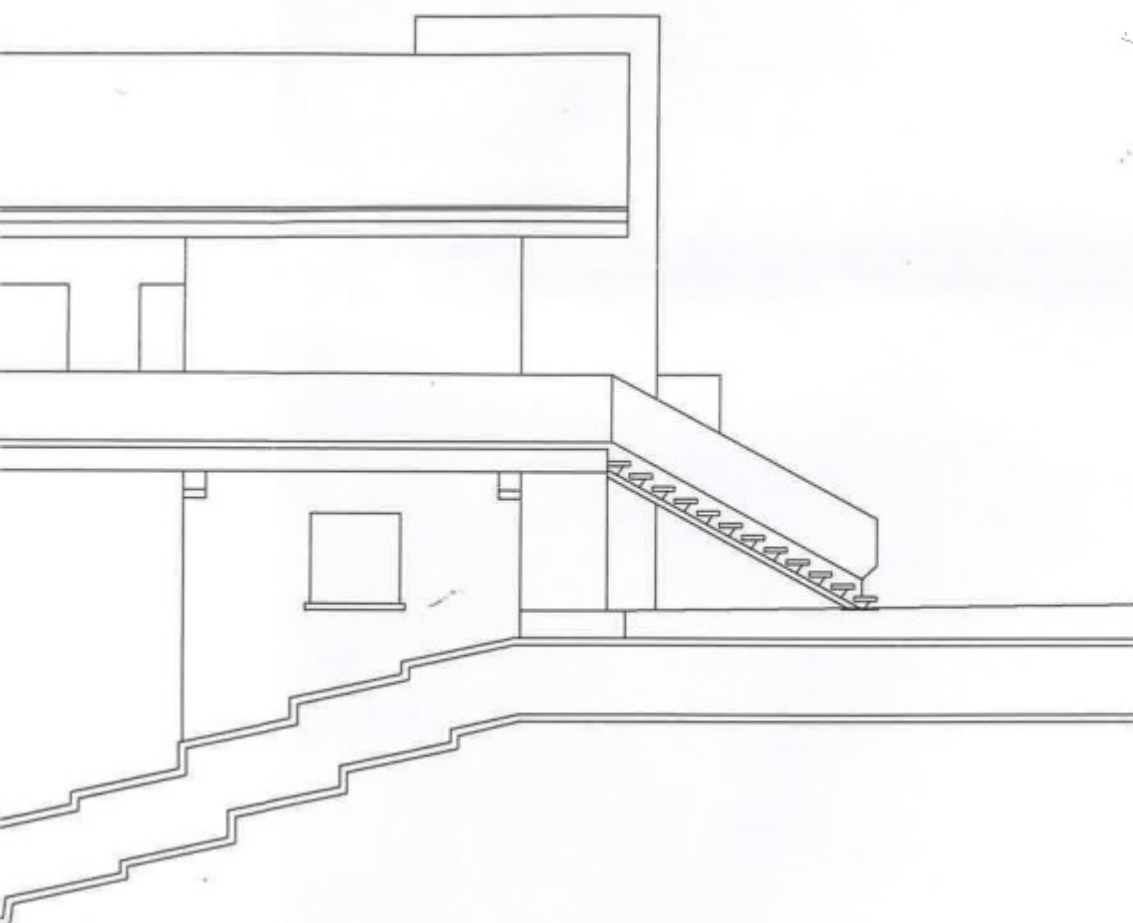


SEZIONE B - B

- stato di fatto -



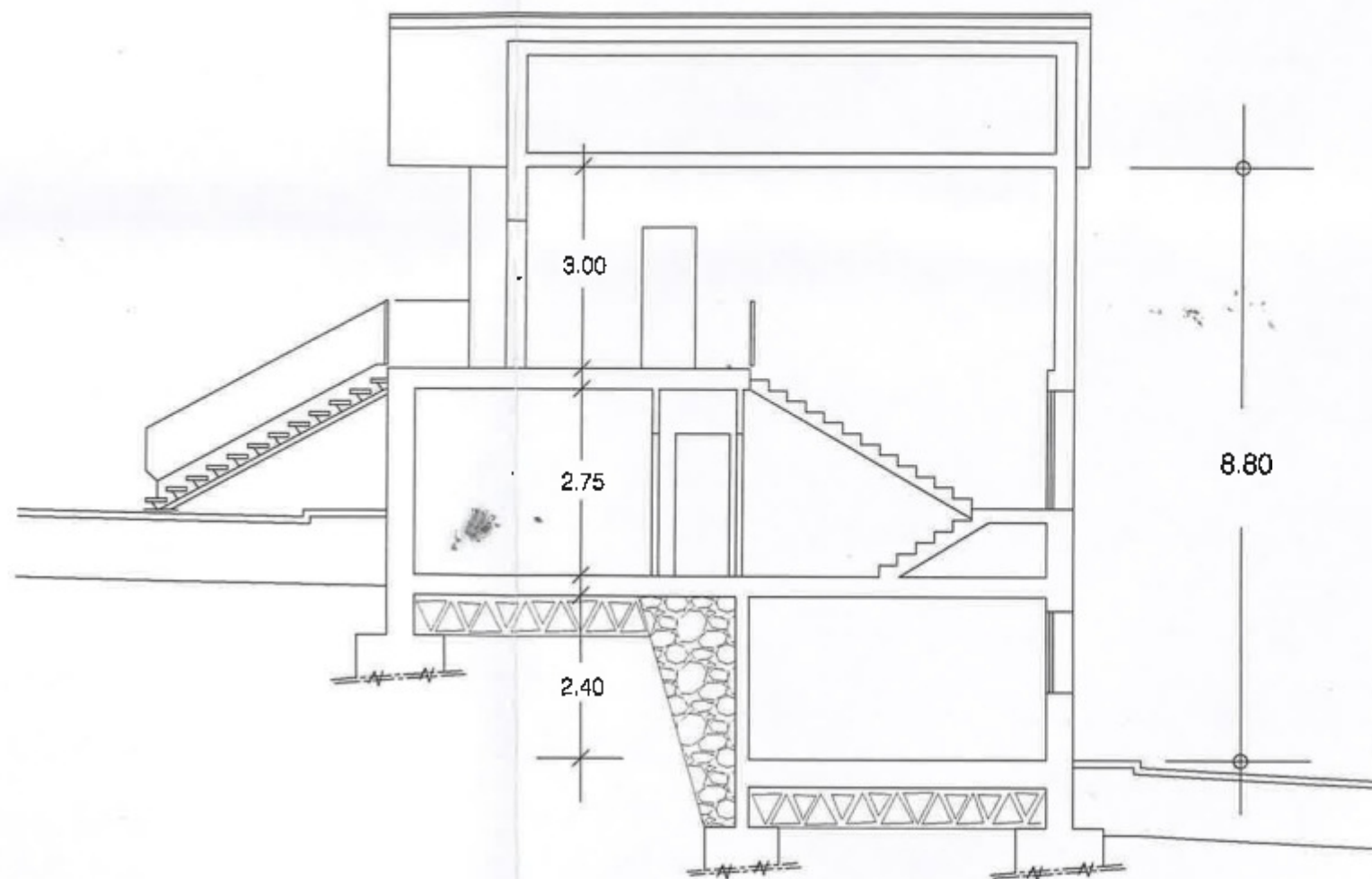
PETTO NORD-OVEST
- stato di fatto -



PETTO NORD-OVEST
- difformità -




SEZIONE B - B
- stato di fatto -

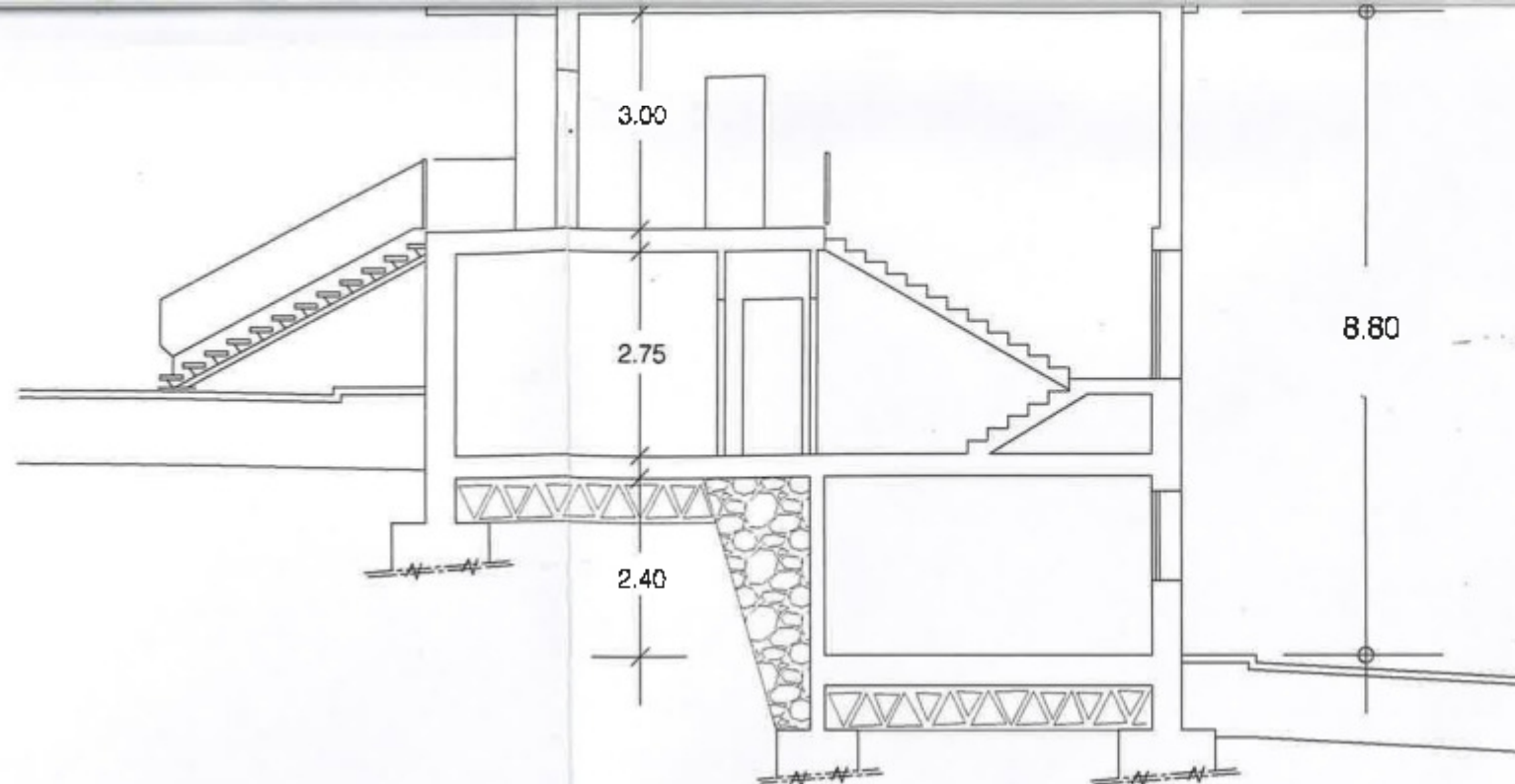
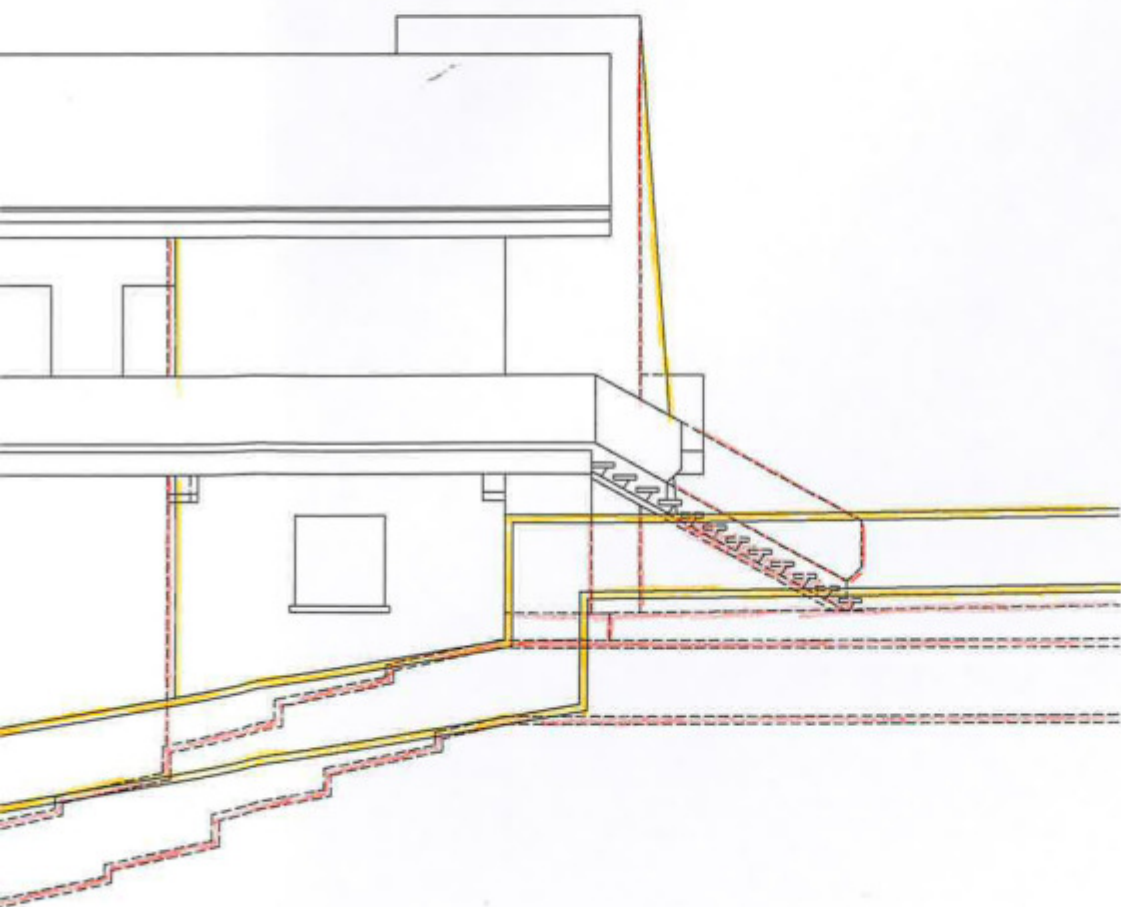


SEZIONE B - B
- difformità -

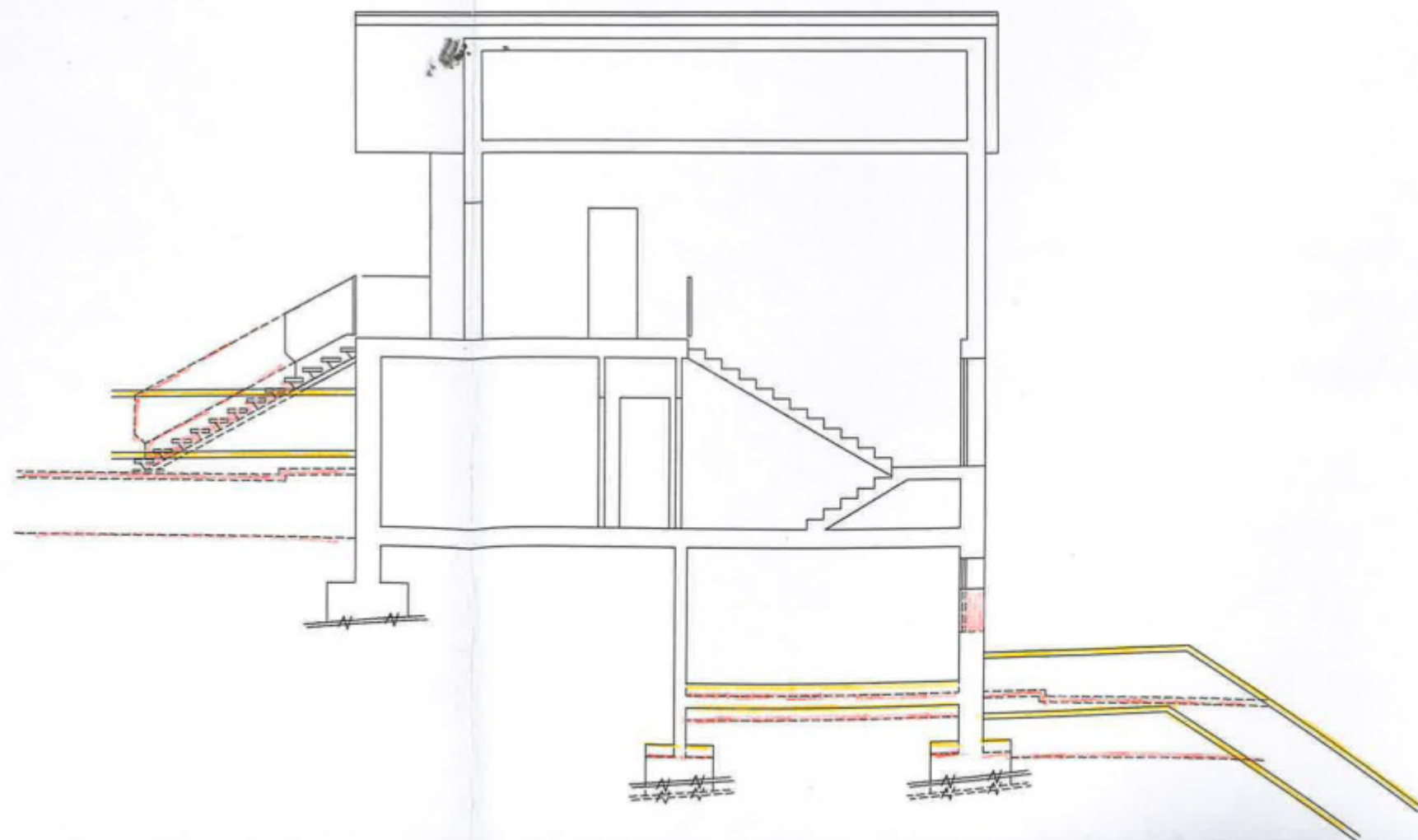


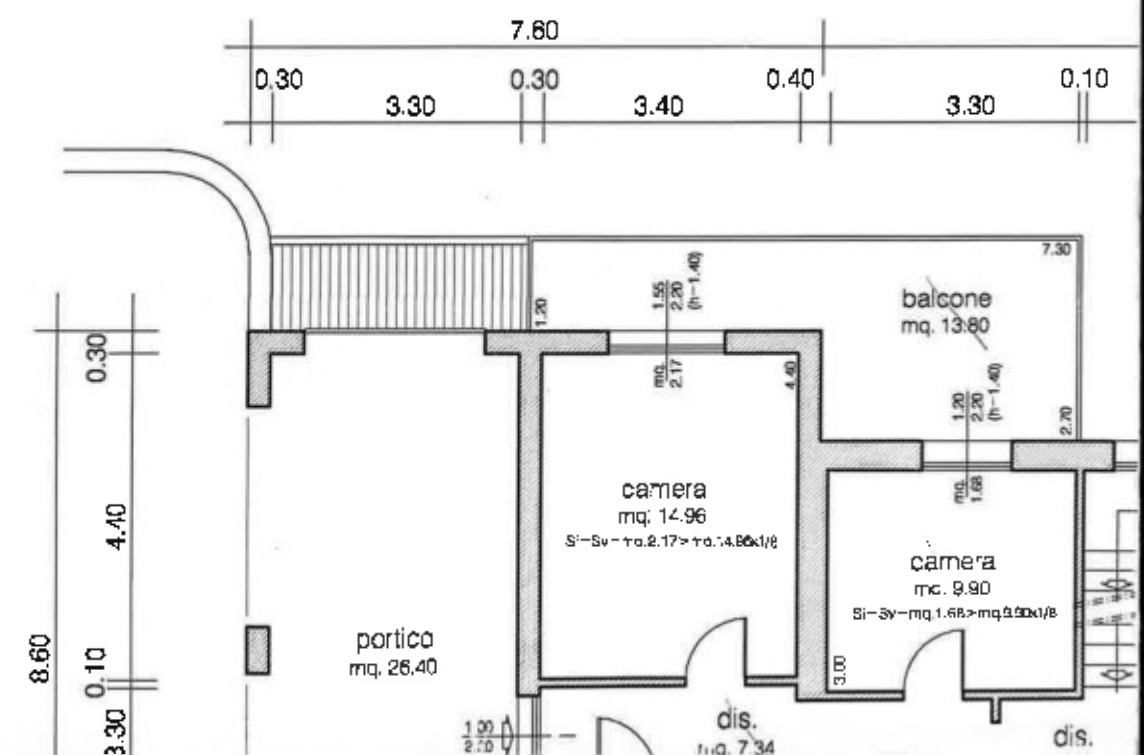
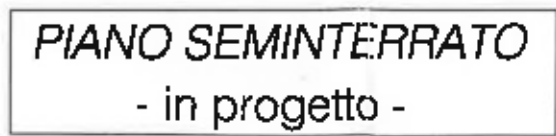
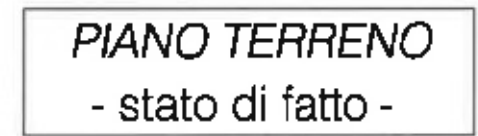
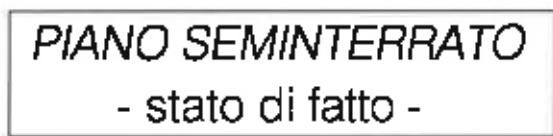


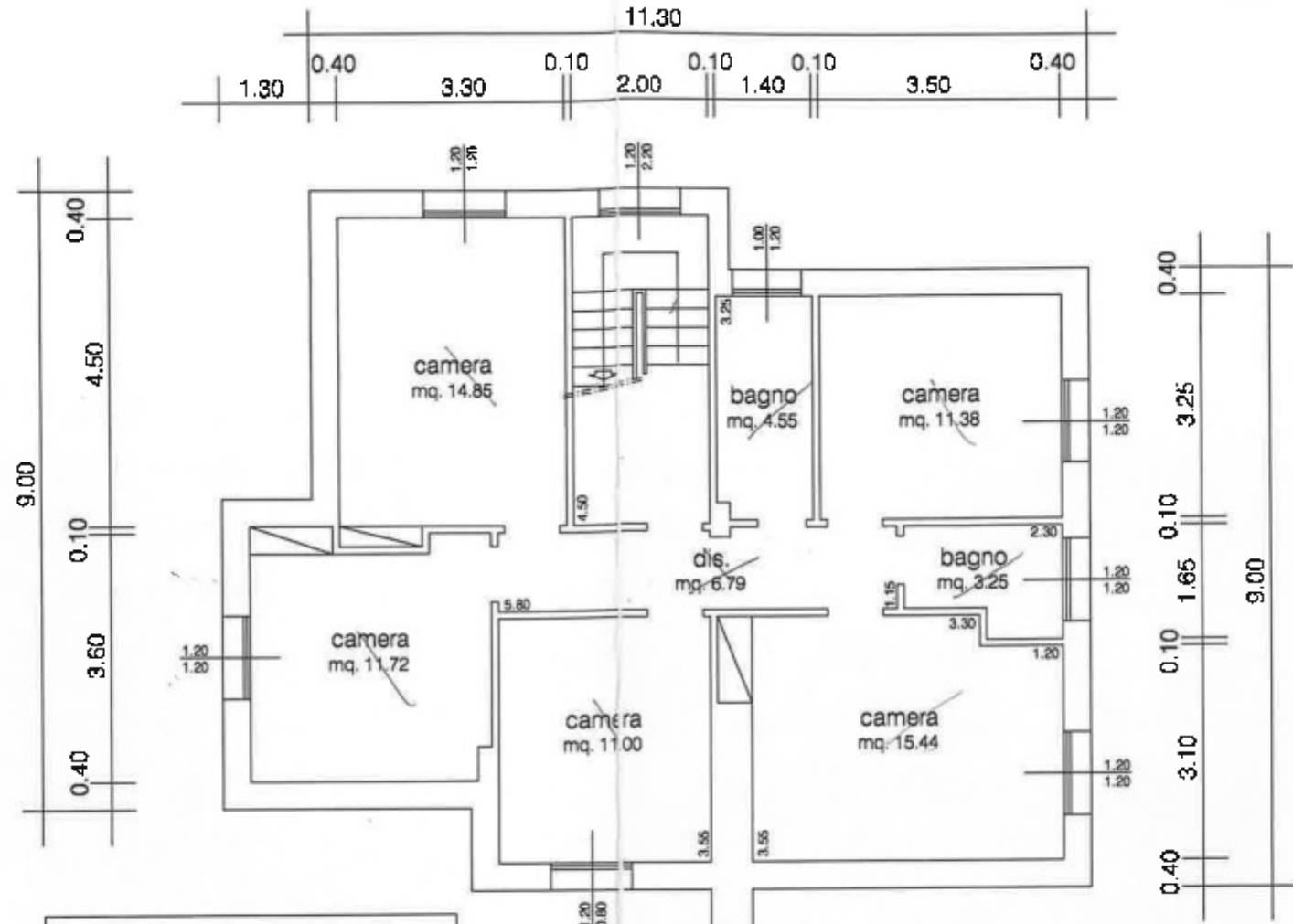
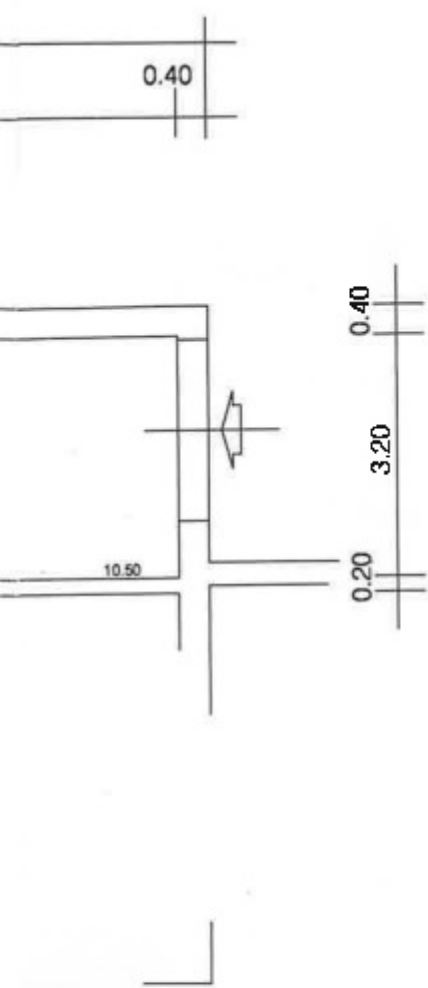
ETTO NORD-OVEST
- difformità -





SEZIONE B - B
- difformità -



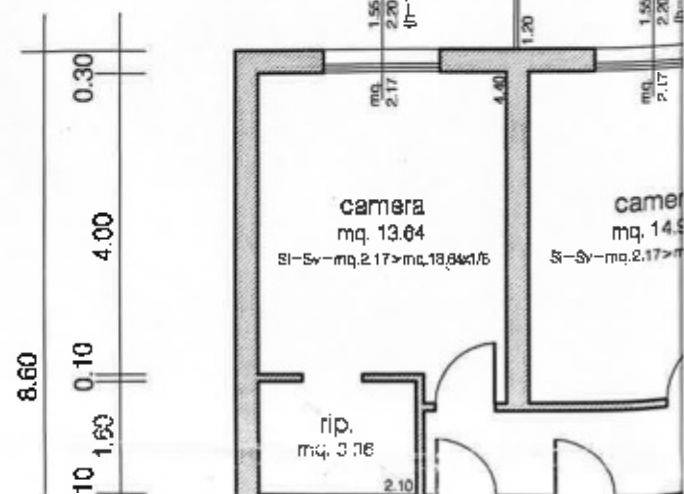

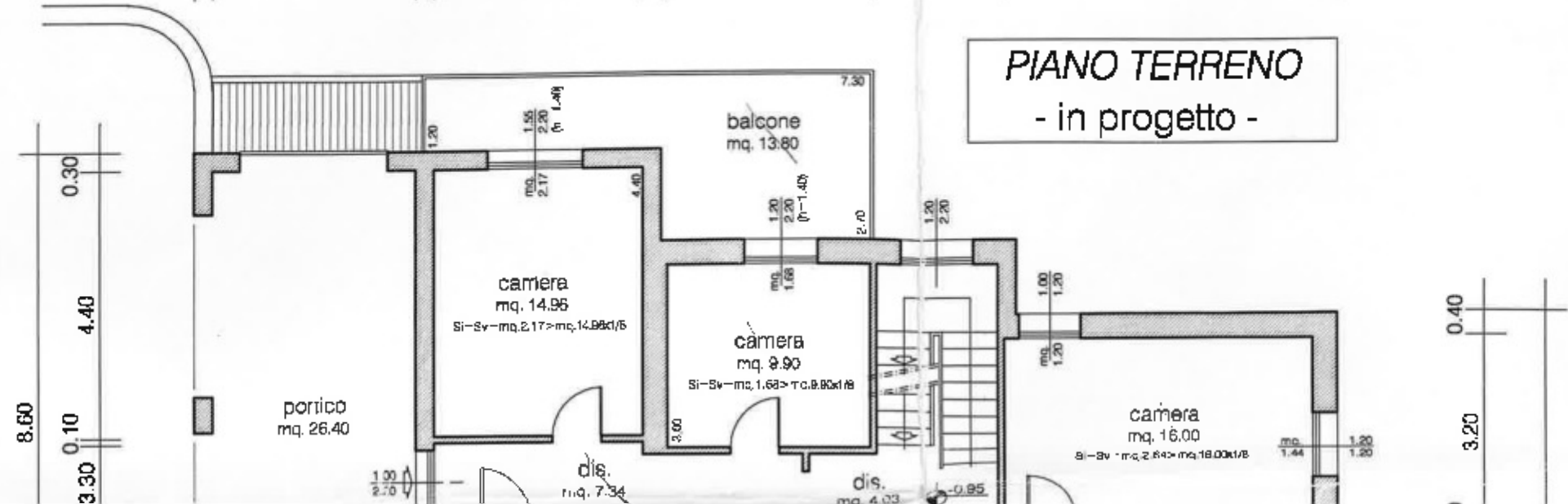




PIANO TERRENO
- stato di fatto -



PIANO TERRENO
- in progetto -

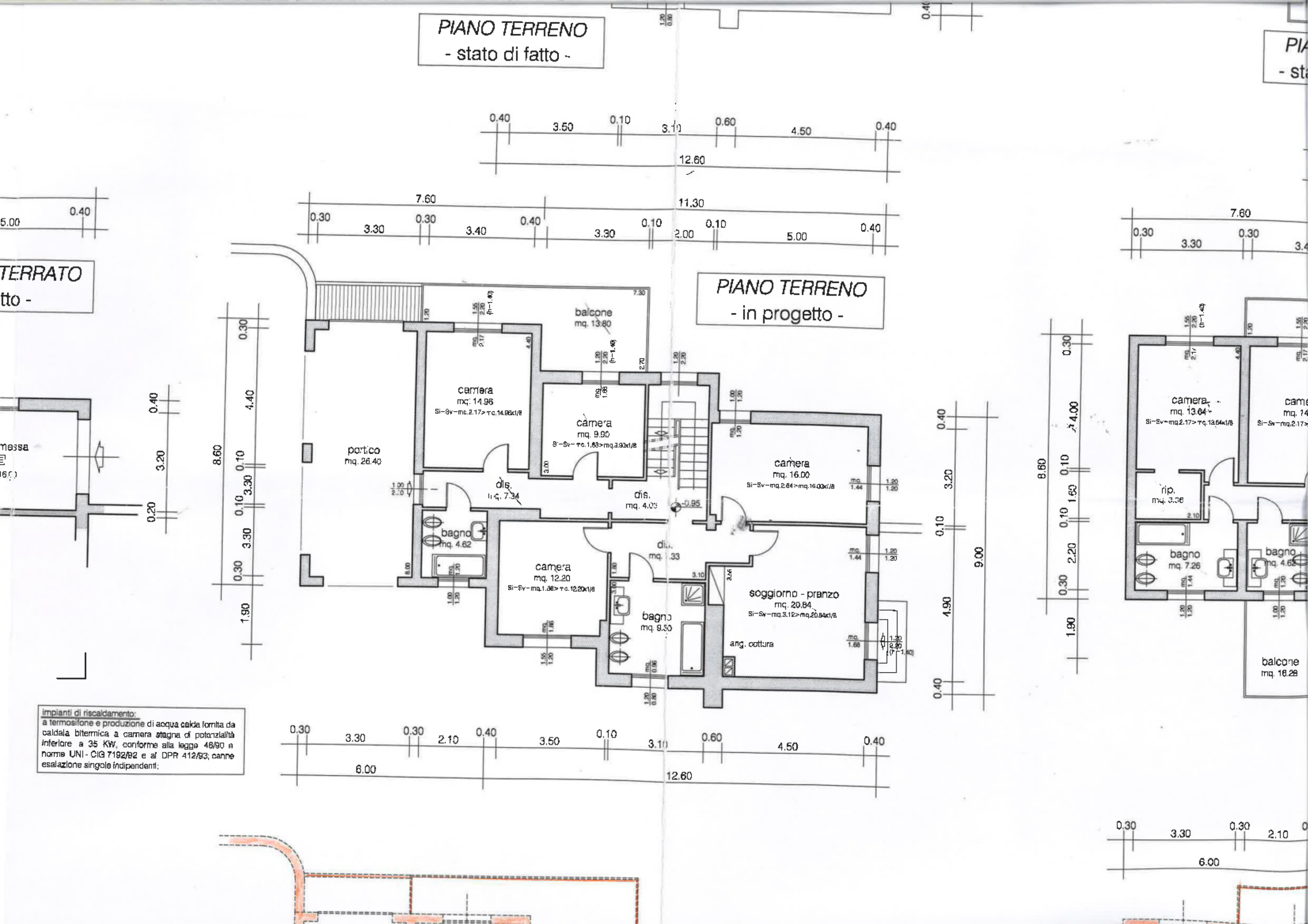


PIANO
- stato di fatto -

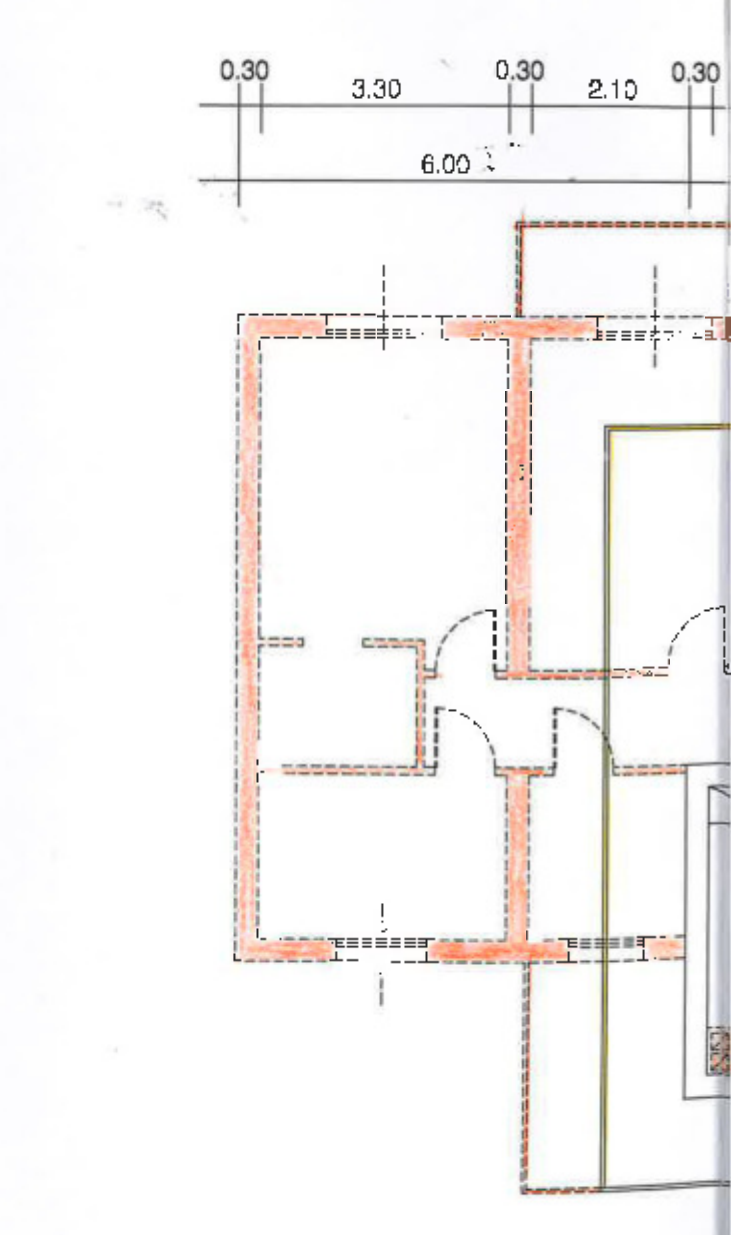
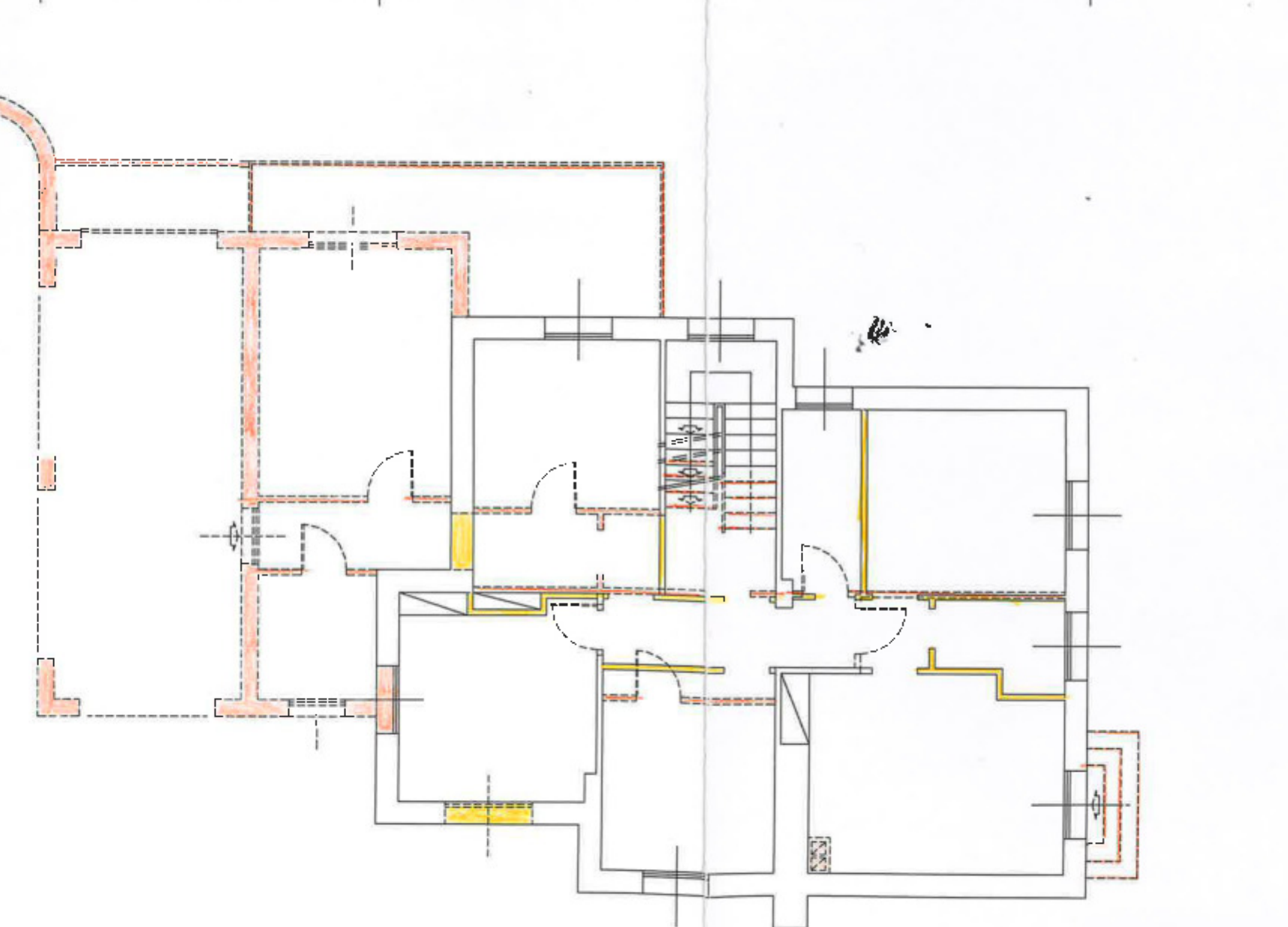
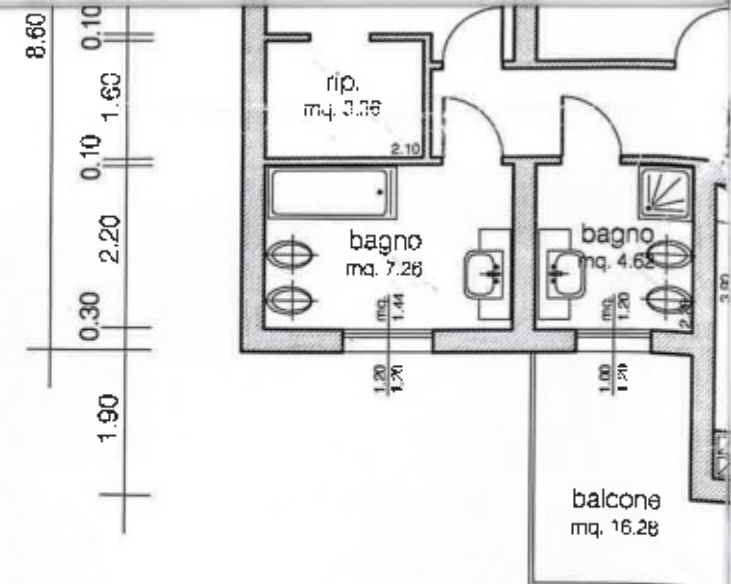
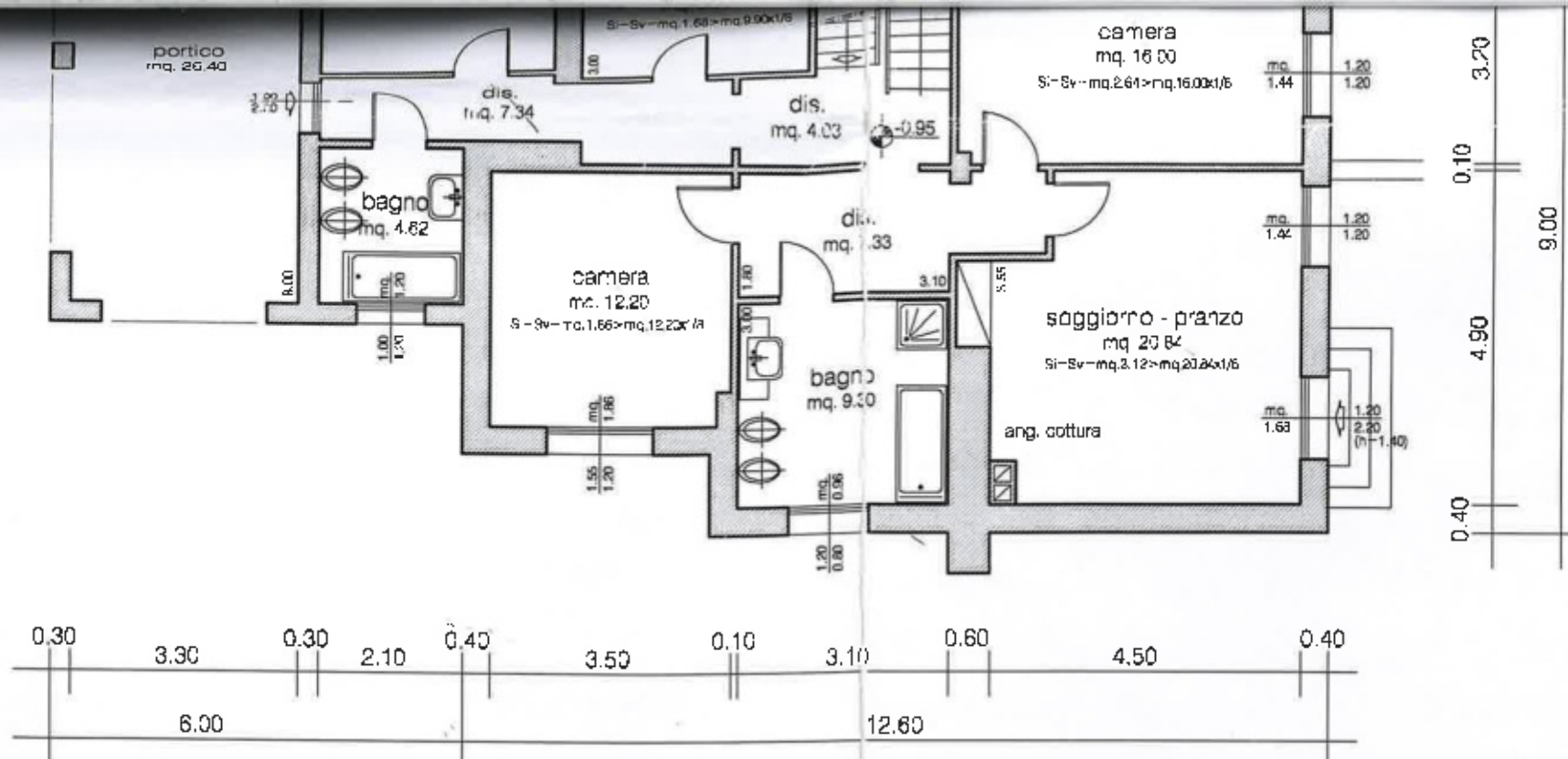
PIANO TERRENO
- stato di fatto -

PIANO TERRENO
- in progetto -

Impianti di riscaldamento:
a termosifone e produzione di acqua calda fornita da
caldaia bitermica a camera stagna di potenzialità
inferiore a 35 KW, conforme alla legge 48/90 e
norme UNI - CIG 7192/92 e al DPR 412/93; canne
esalazione singole indipendenti;

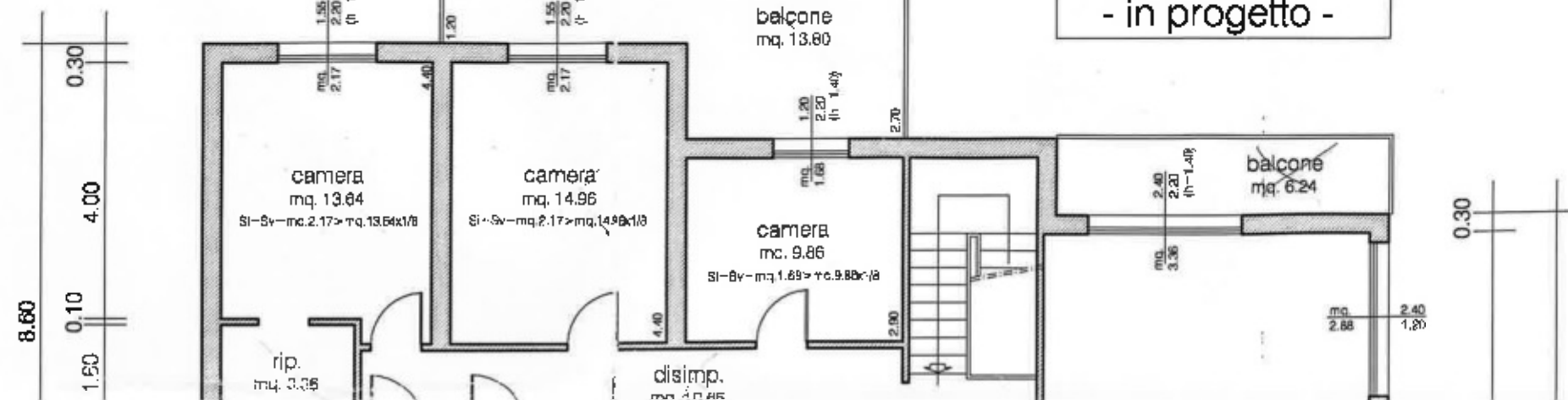
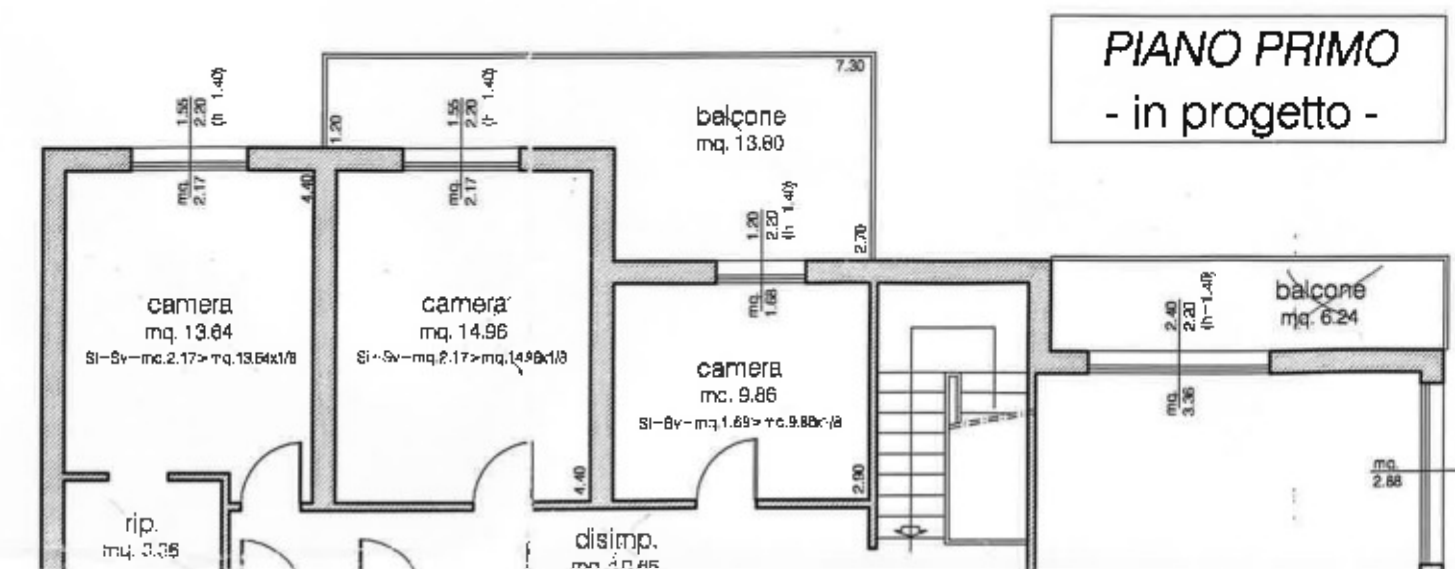

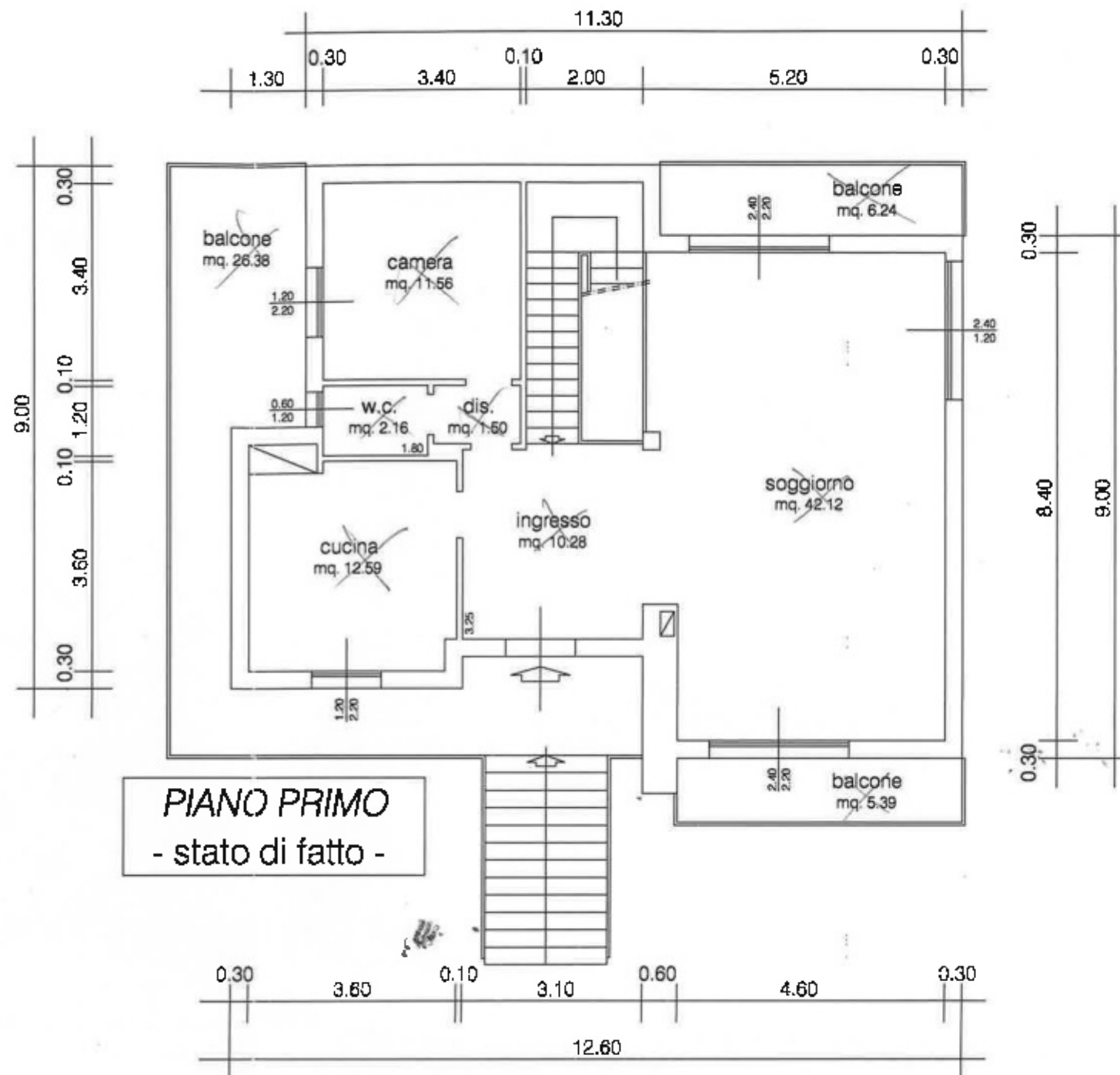
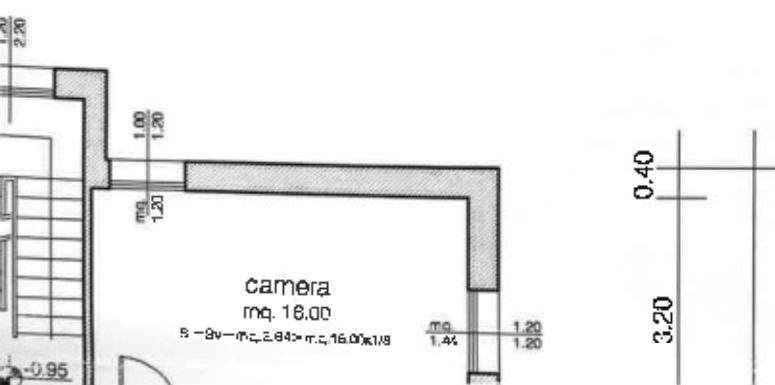

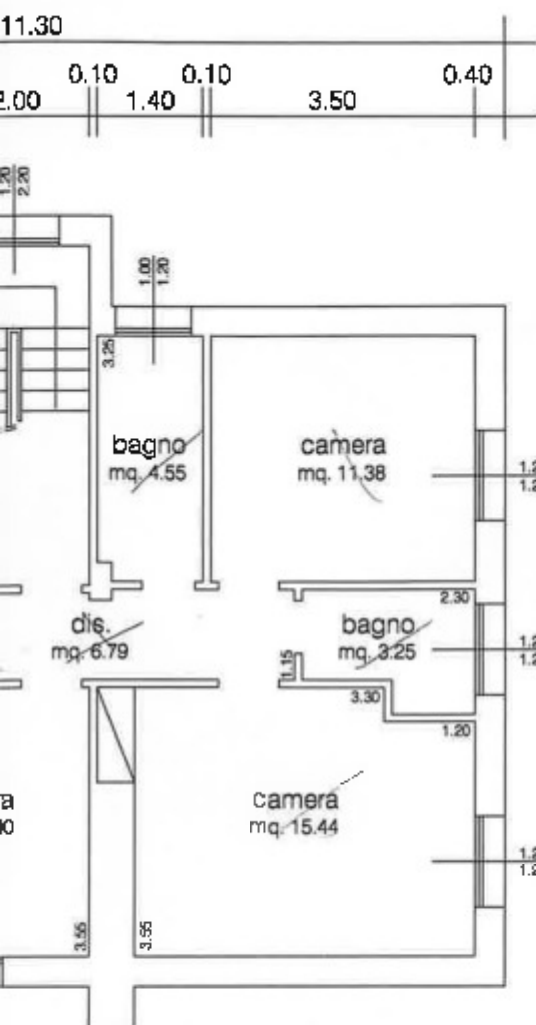


Impianti di riscaldamento:
a termosifone e produzione di acqua calda fornita da
caldaia bitermica a camera stagna di potenza
inferiore a 35 KW, conforme alla legge 46/90 e
norme UNI - CIG 7192/92 e al DPR 412/93; canne
esalazione singole indipendenti;

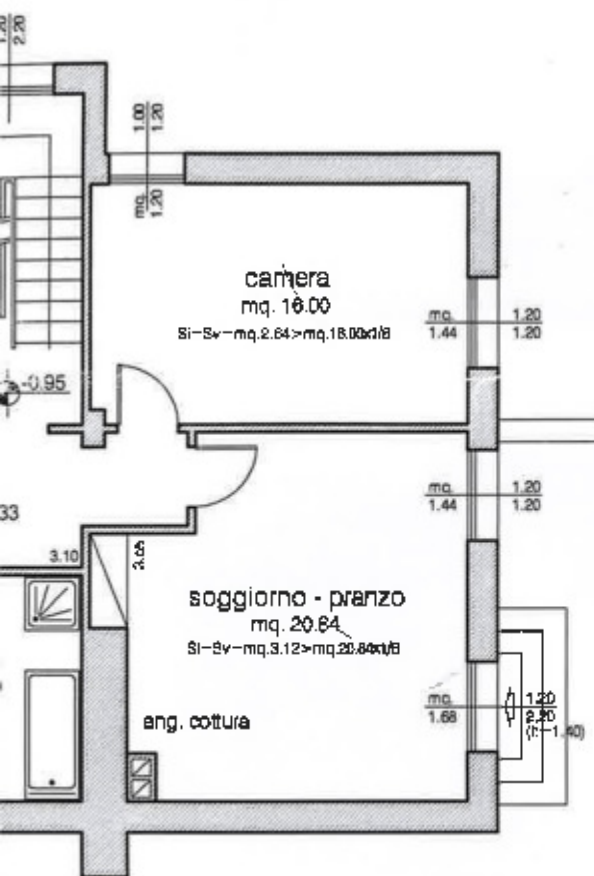


PIANO TERRENO
- interventi -

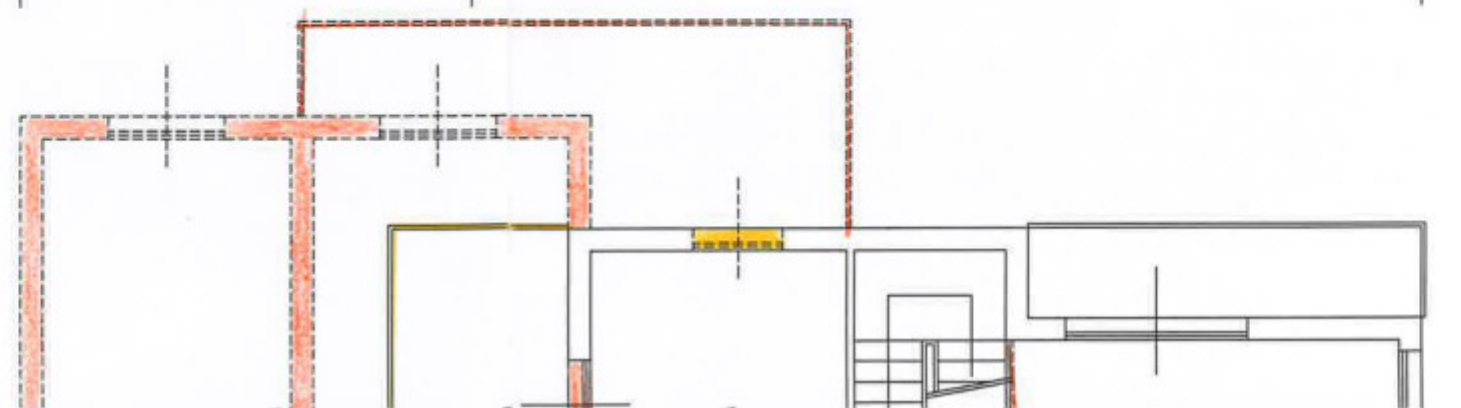

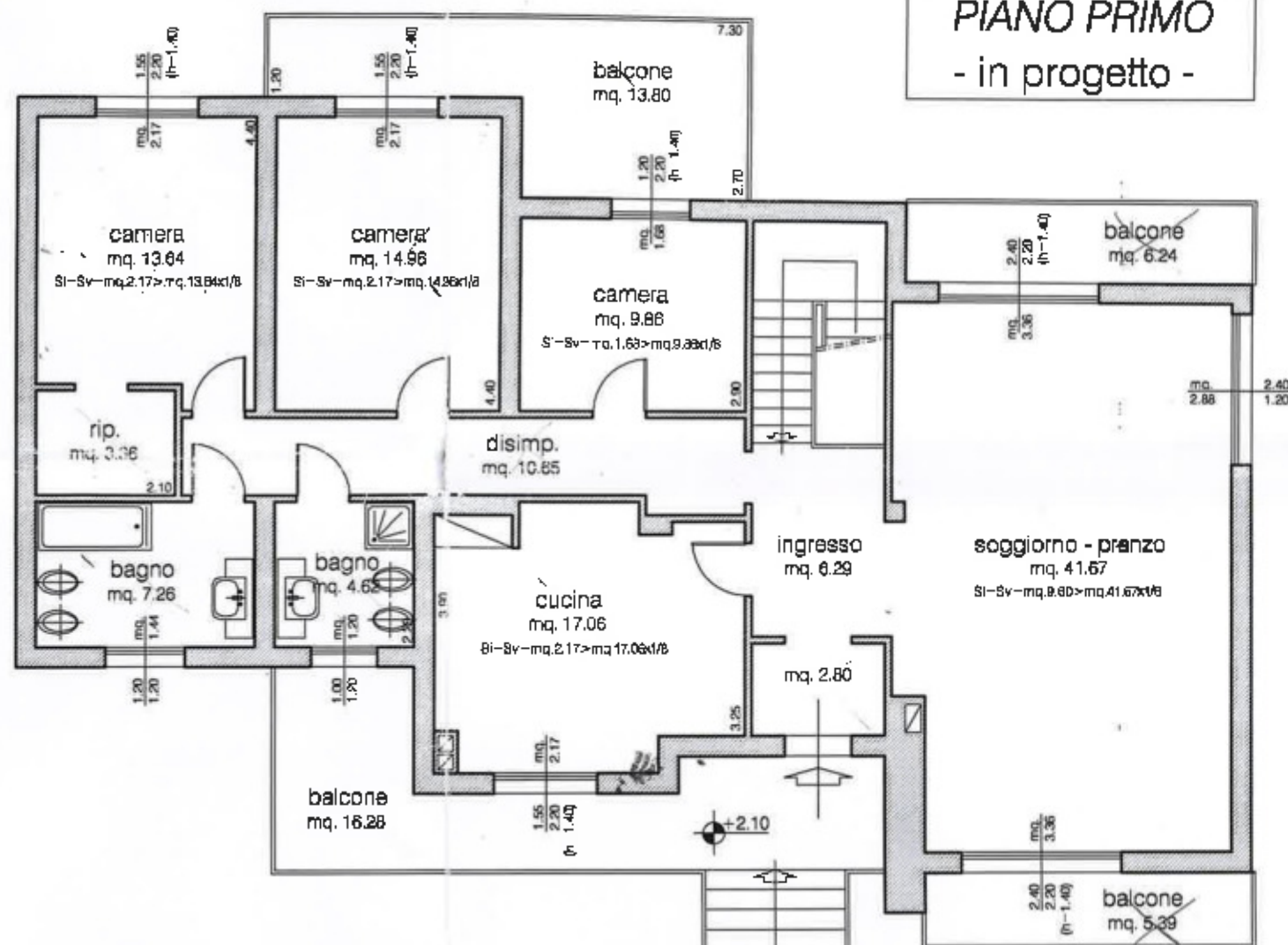
PIANO
- inter

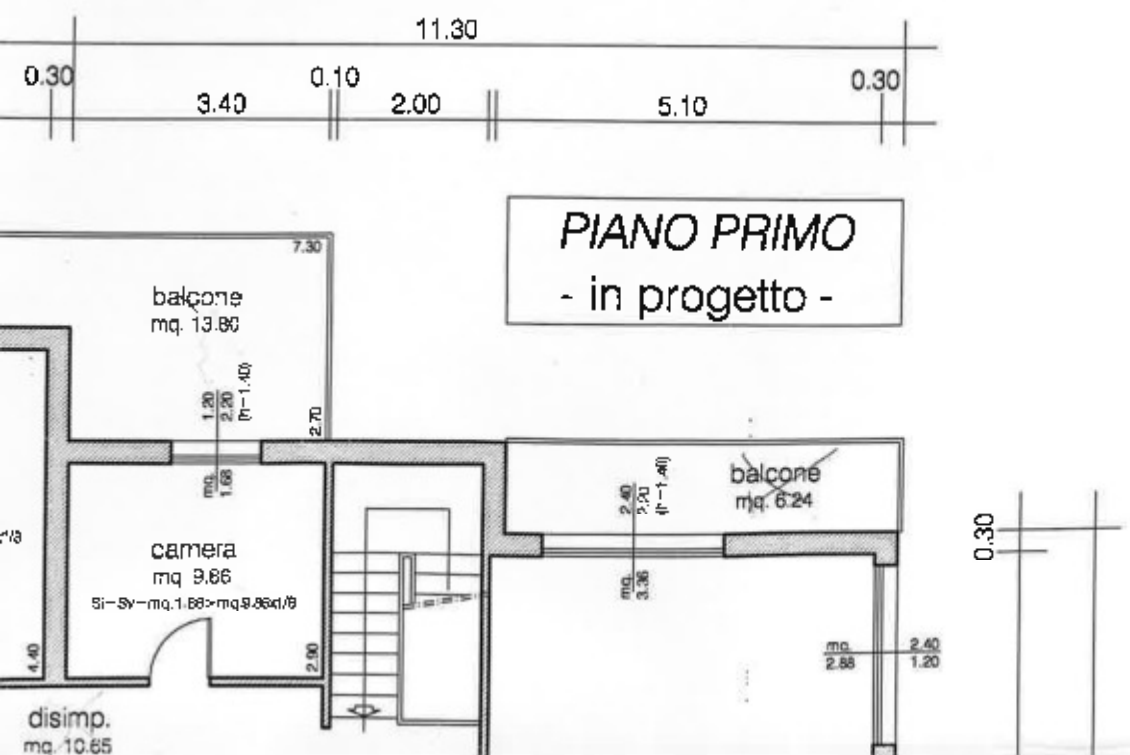
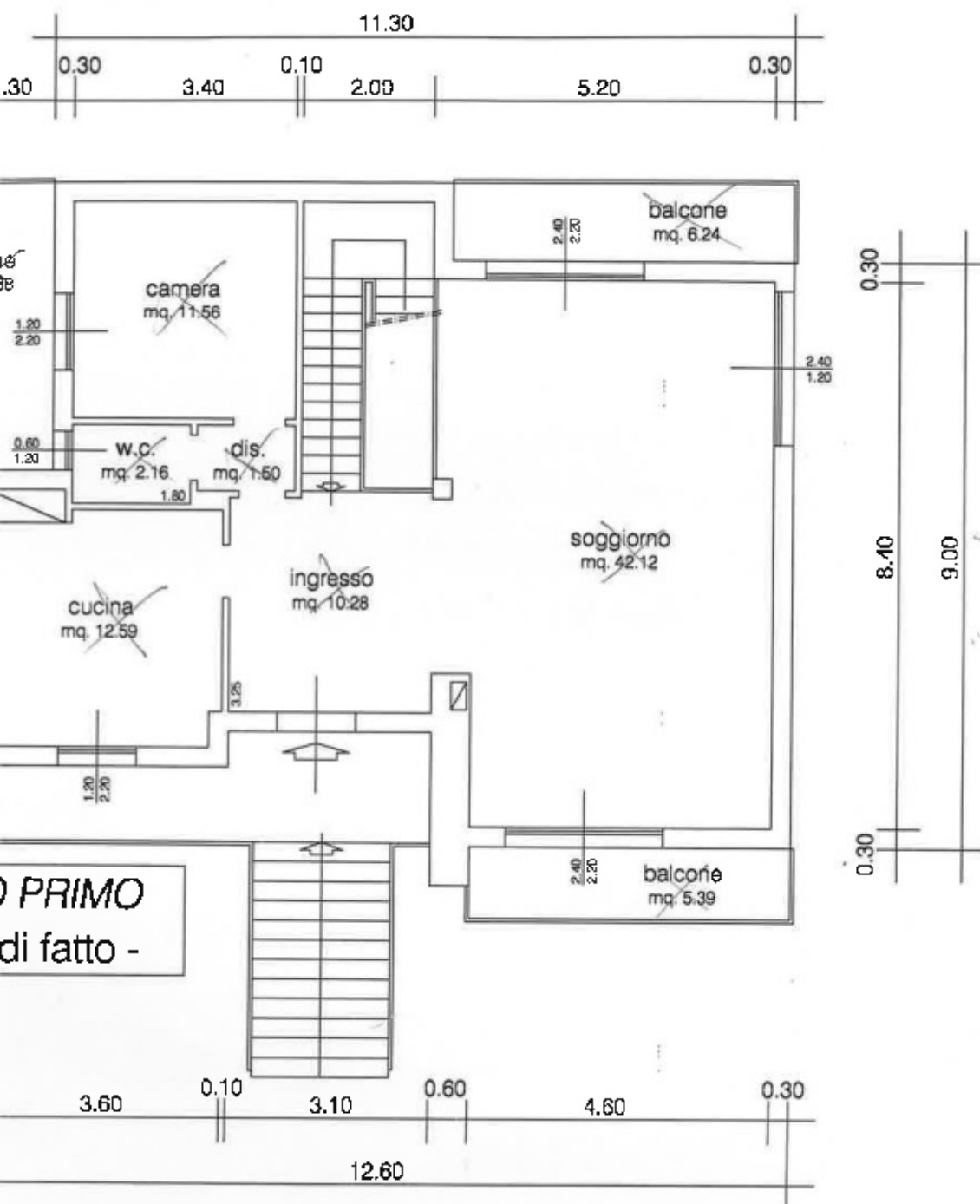


PIANO TERRENO
- in progetto -



PIANO PRIMO
- in progetto -




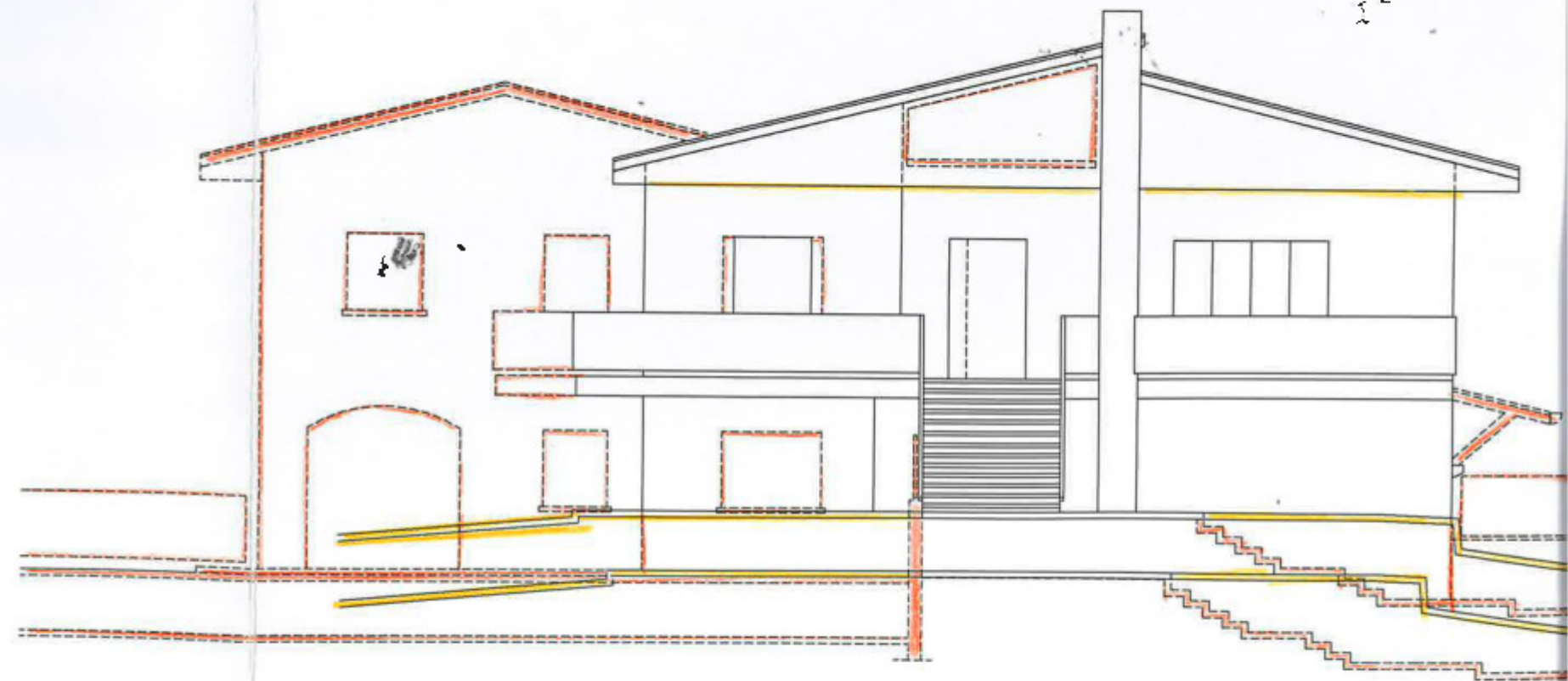
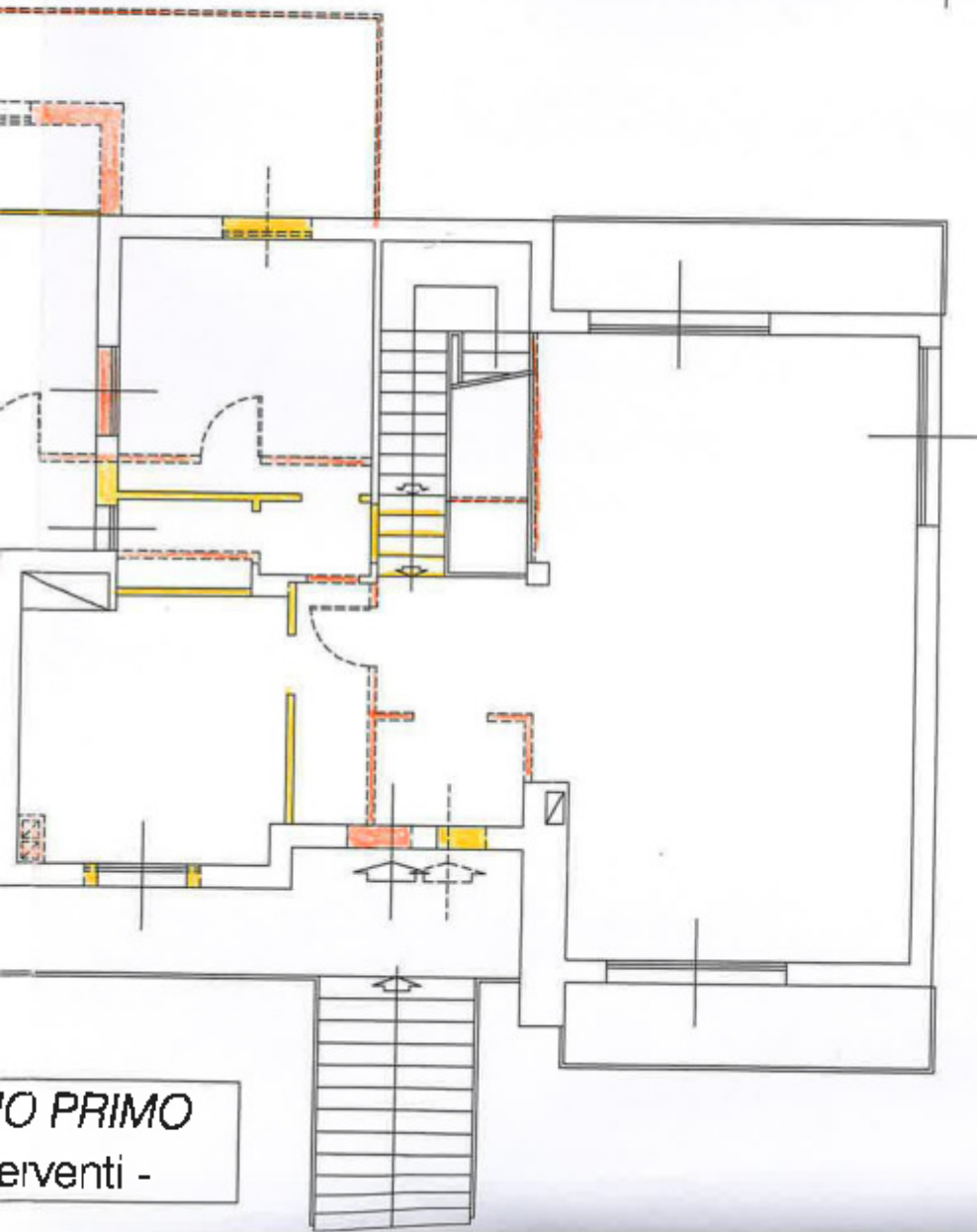


PROSPETTO SUD-OVEST
- stato di fatto -



PROSPETTO SUD-OVEST
- in progetto -



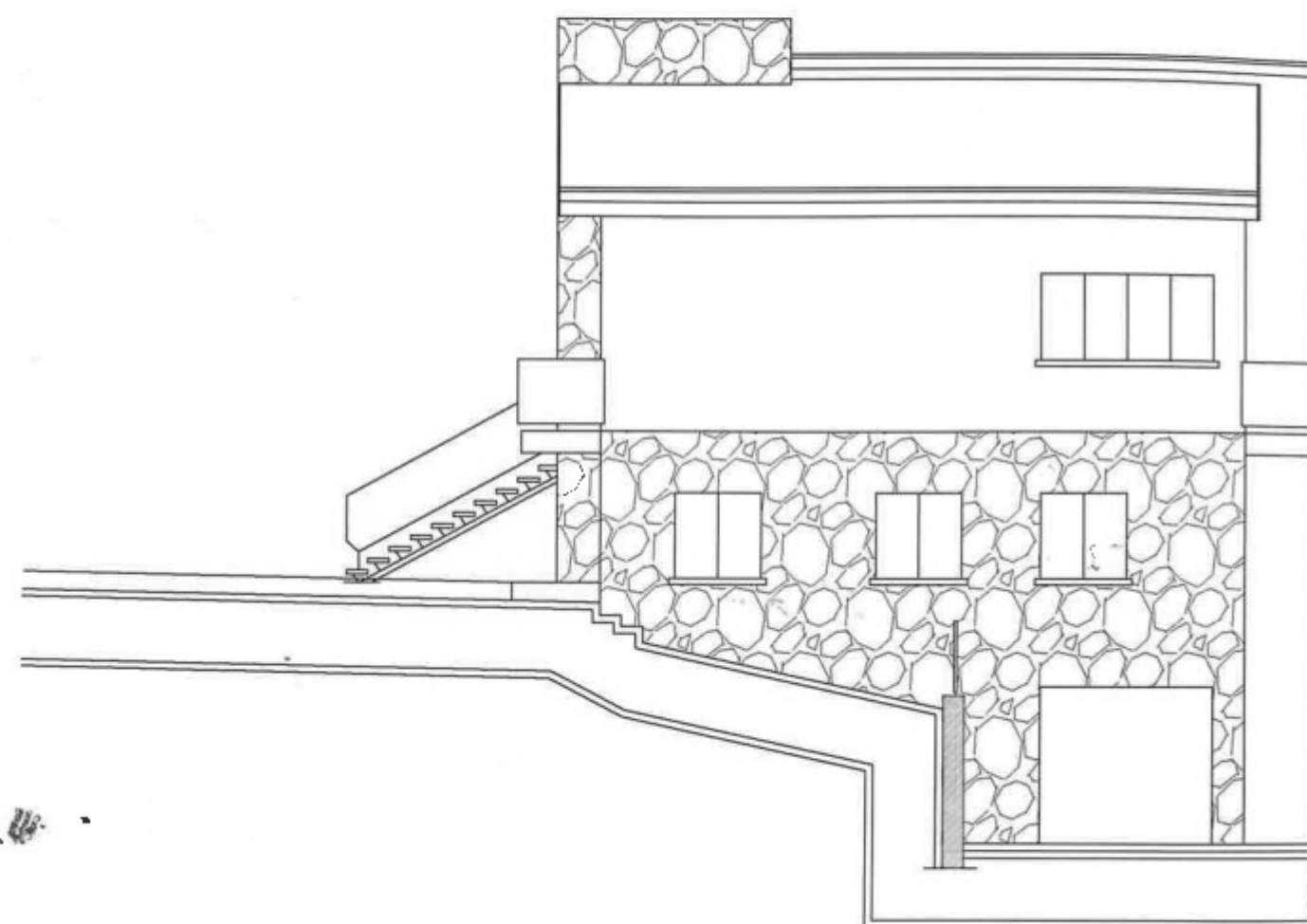


PROSPETTO SUD-OVEST
- interventi -


PROSPETTO SUD-OVEST
- stato di fatto -




PROSPETTO SUD-EST
- stato di fatto -



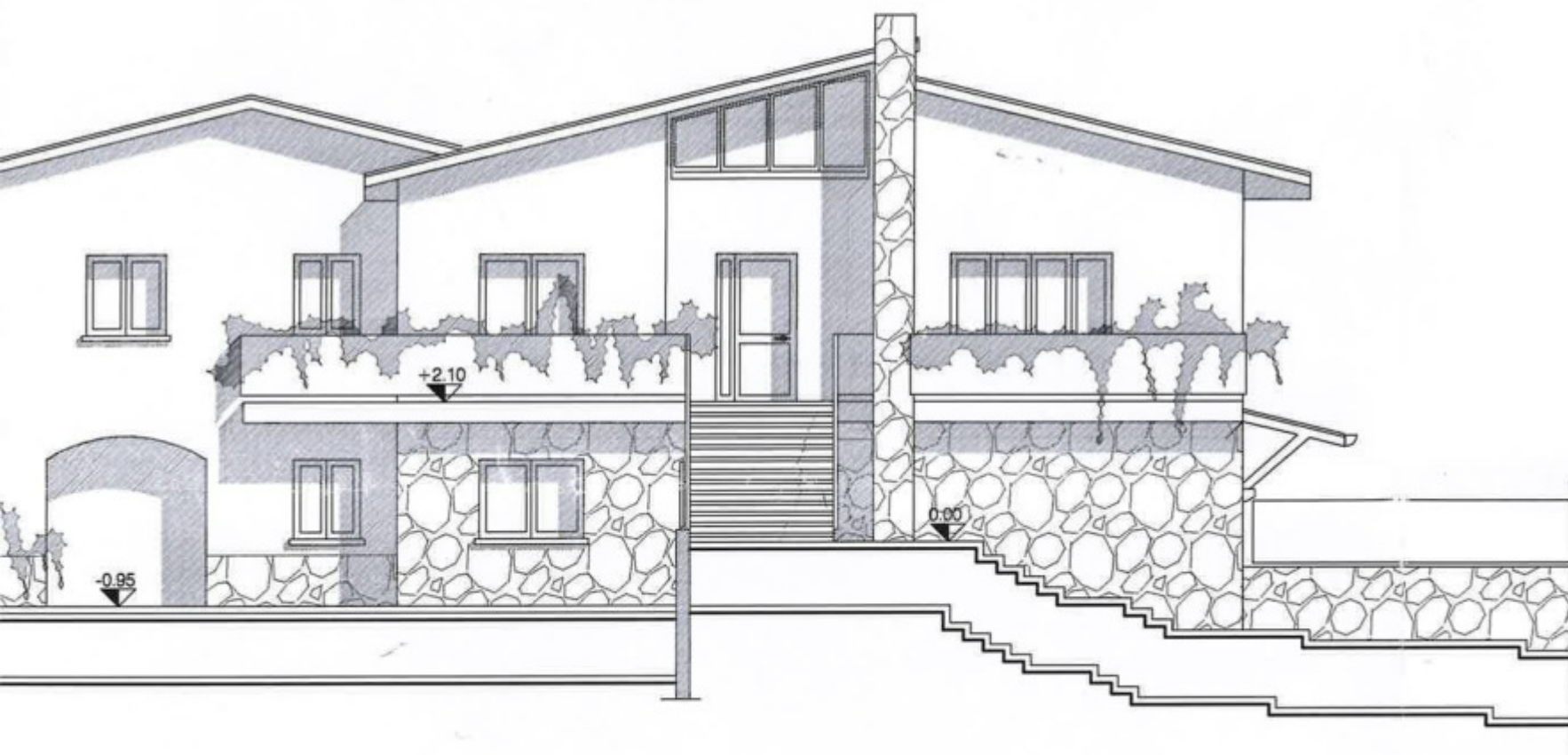
PROSPETTO SUD-OVEST
- in progetto -



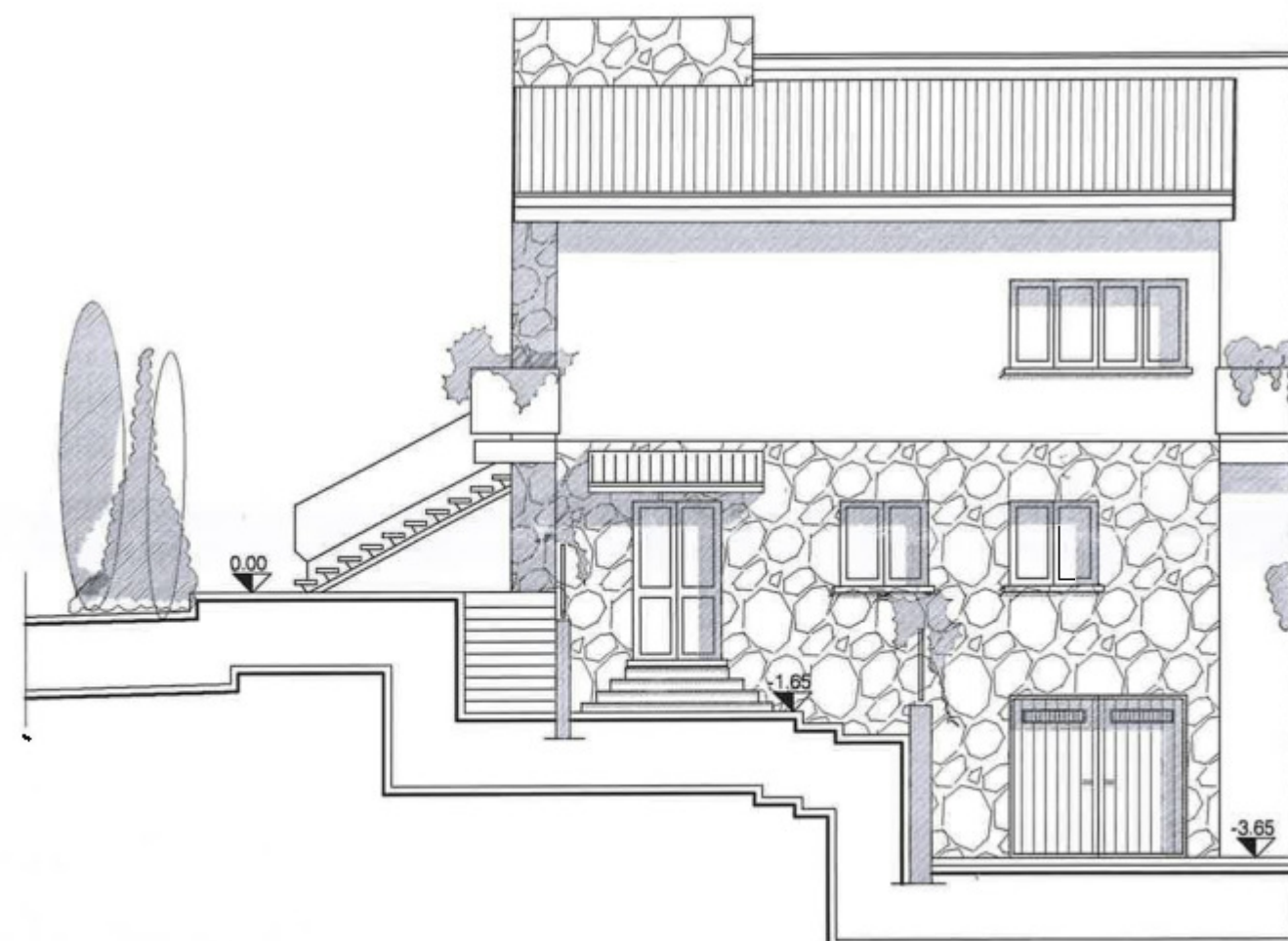
PROSPETTO SUD-EST
- in progetto -



PROSPETTO SUD-OVEST
- in progetto -



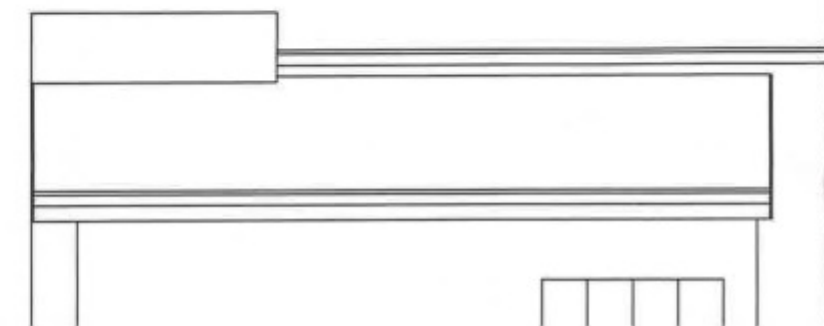
PROSPETTO SUD-EST
- in progetto -

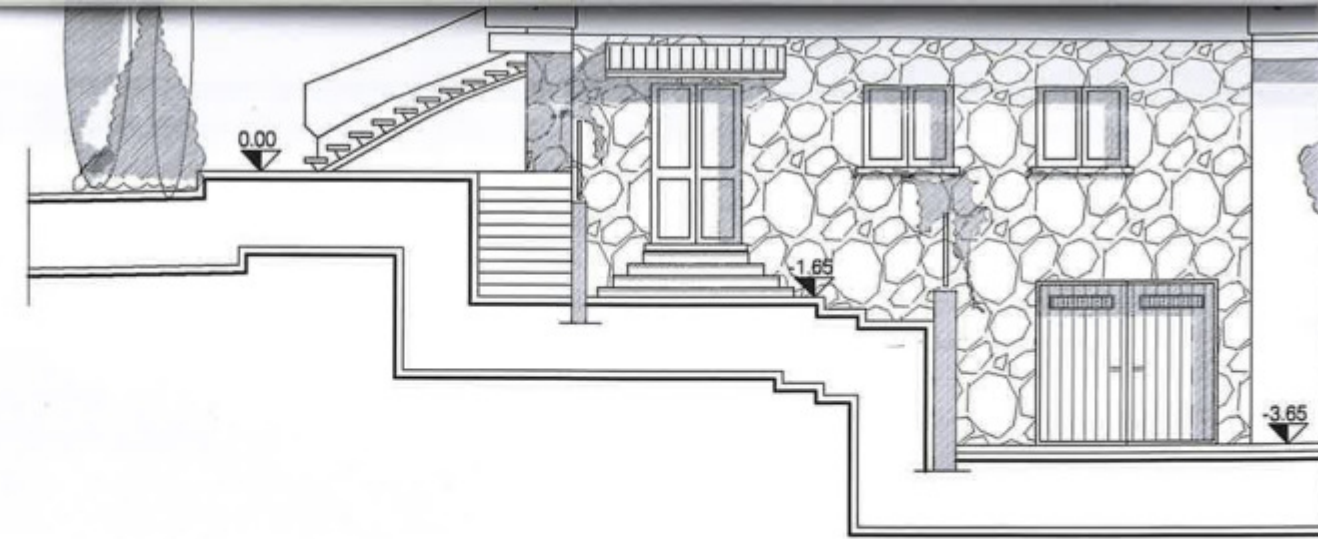


PROSPETTO SUD-OVEST
- interventi -

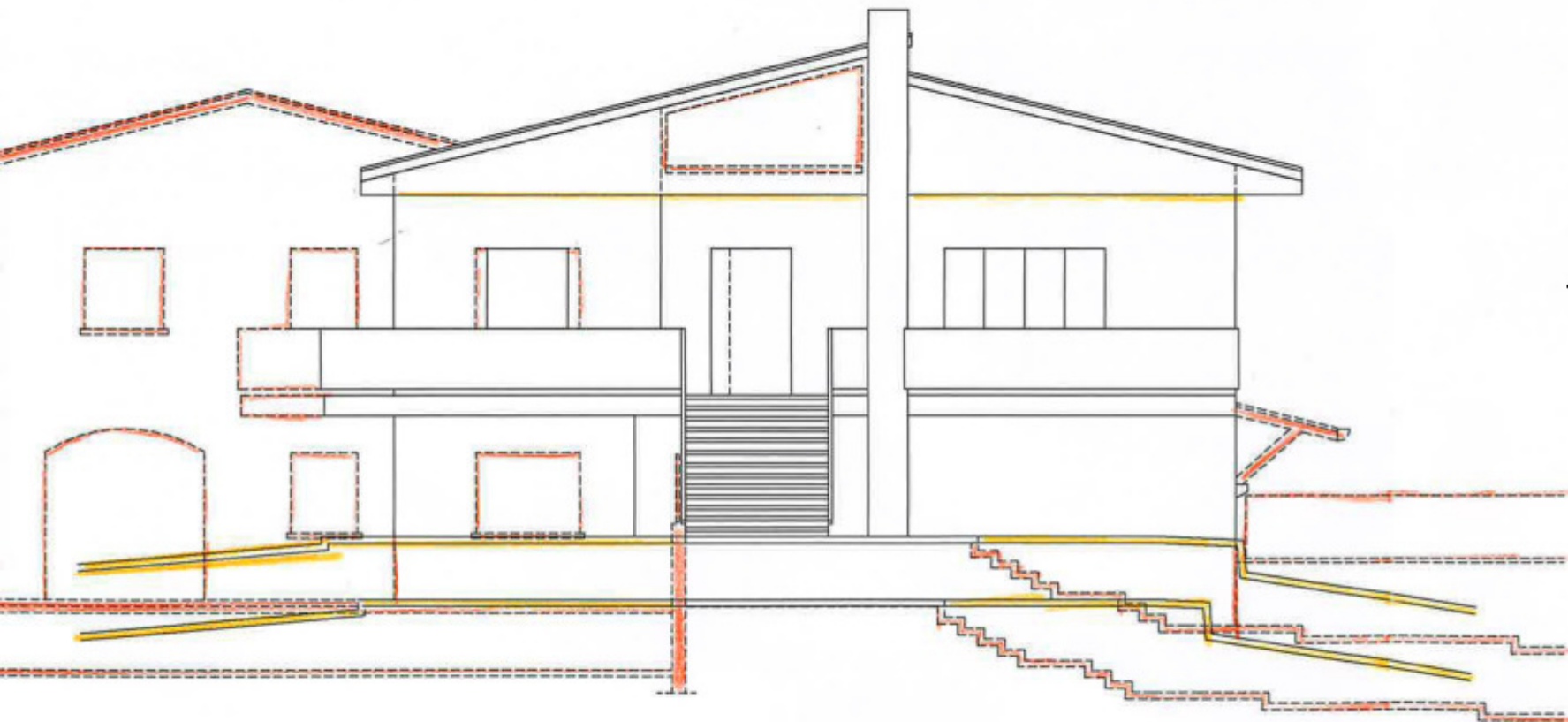


PROSPETTO SUD-EST
- interventi -

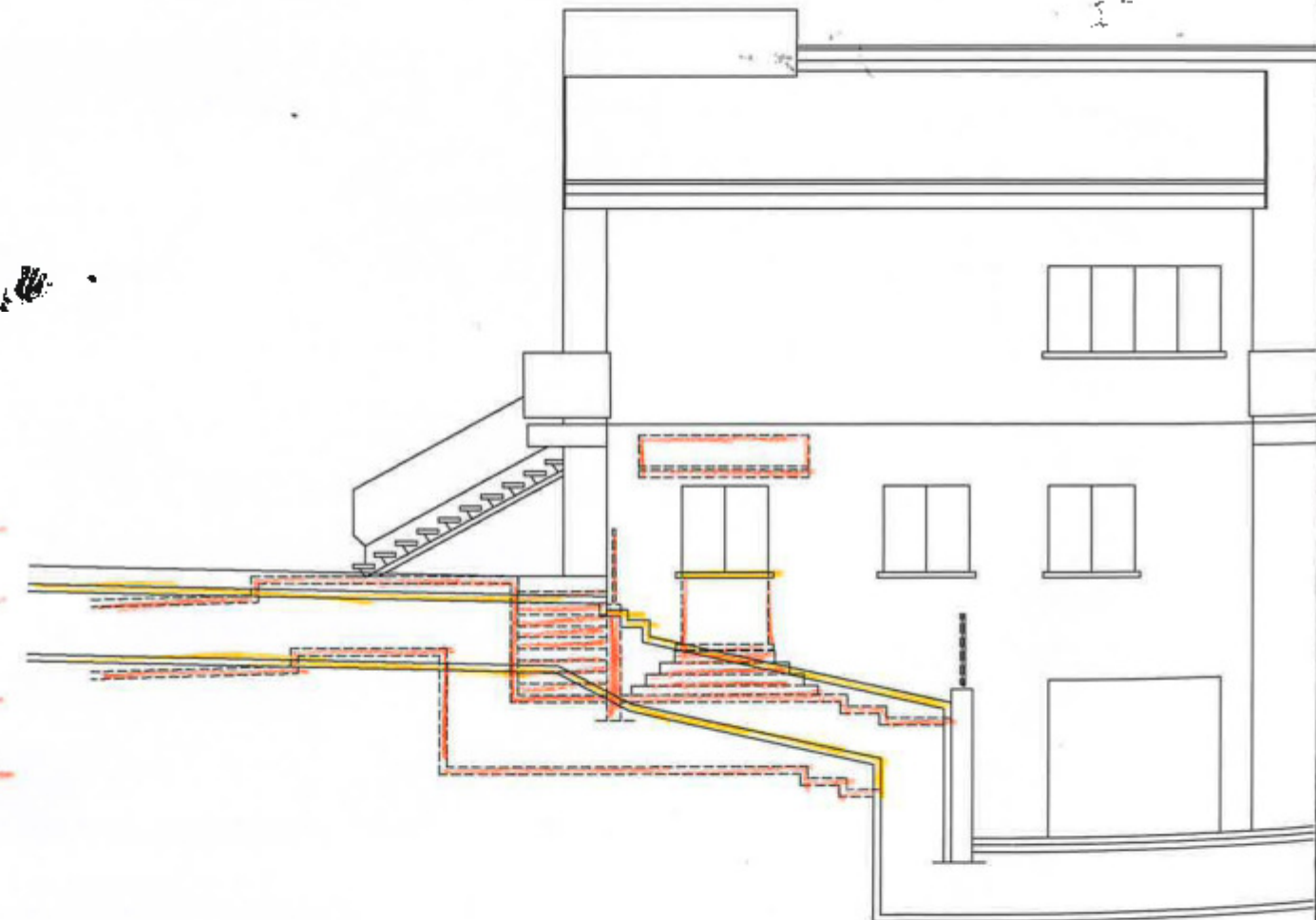




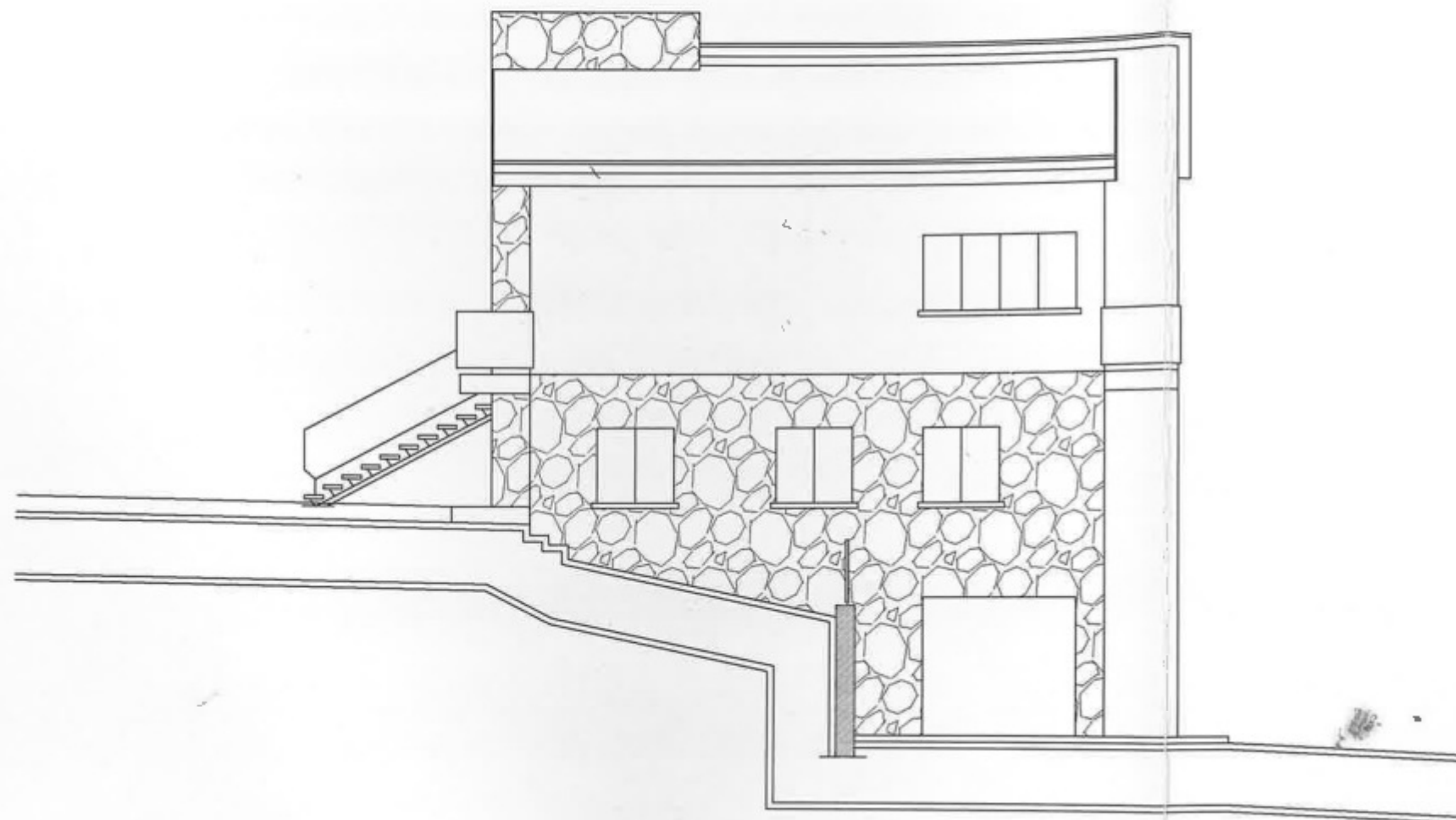
PROSPETTO SUD-OVEST
- interventi -




PROSPETTO SUD-EST
- interventi -



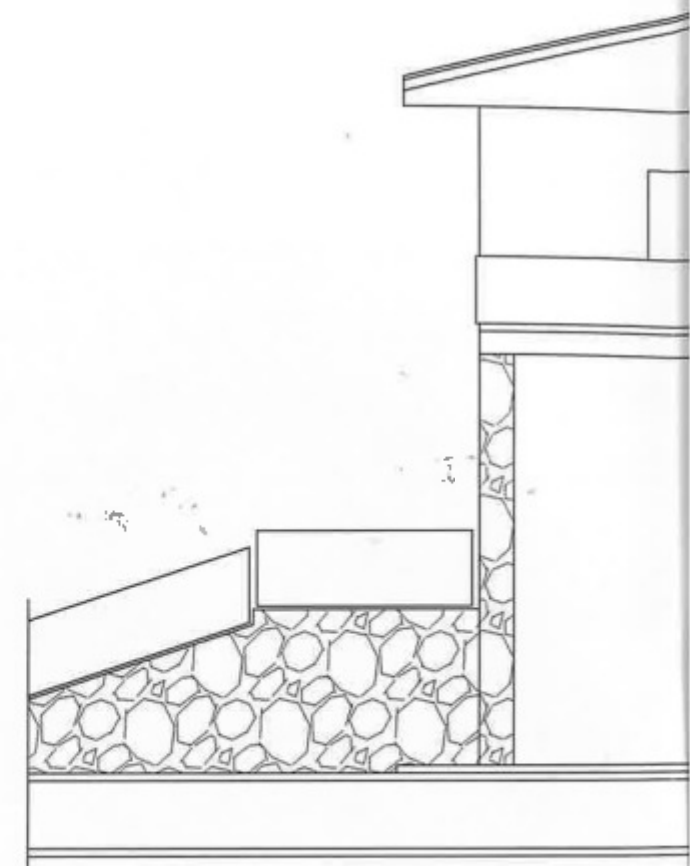
PROSPETTO SUD-EST
- stato di fatto -



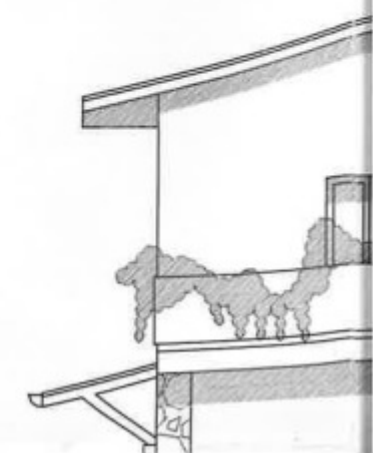
PROSPETTO SUD-EST
- in progetto -



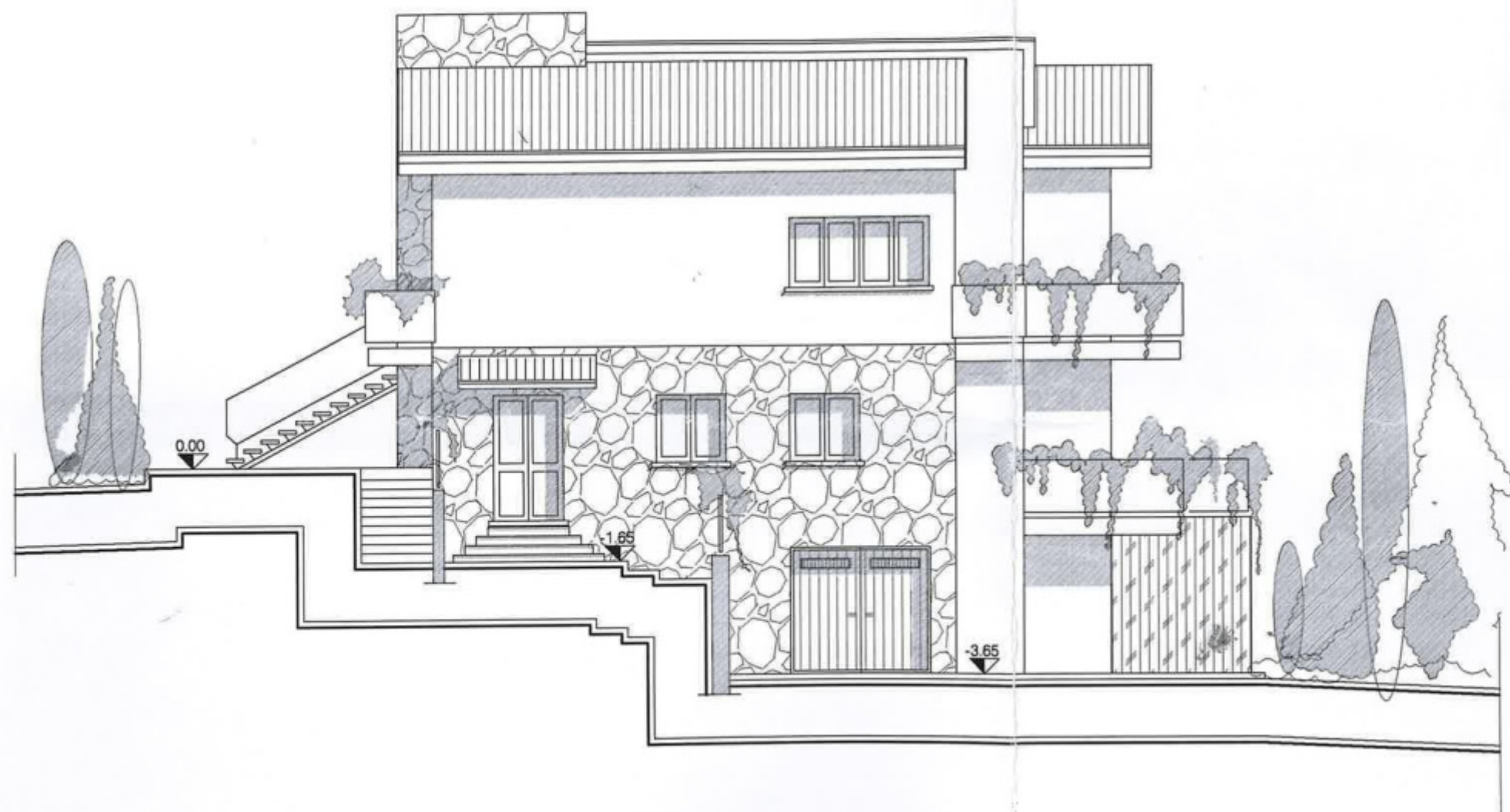
PROSPETTO SUD-EST
- stato di fatto -



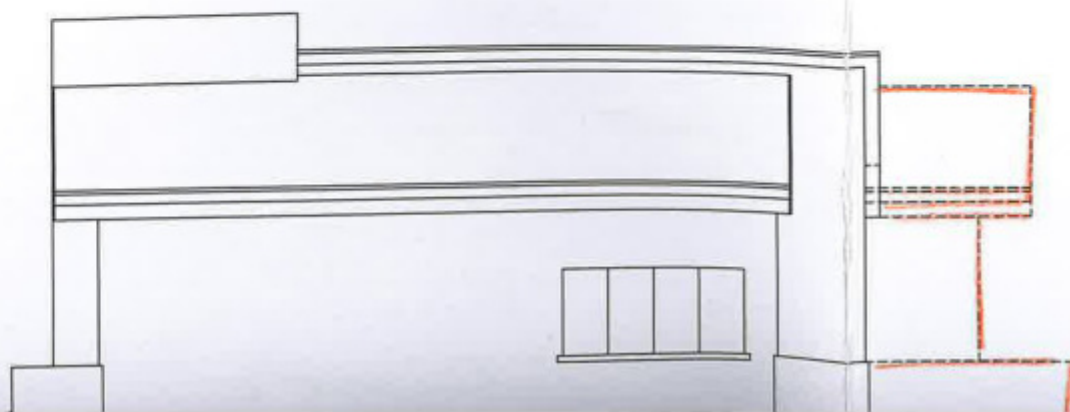
PROSPETTO SUD-EST
- in progetto -




PROSPETTO SUD-EST
- in progetto -



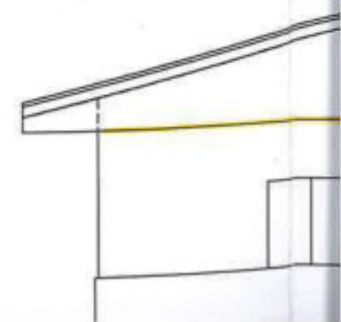
PROSPETTO SUD-EST
- interventi -

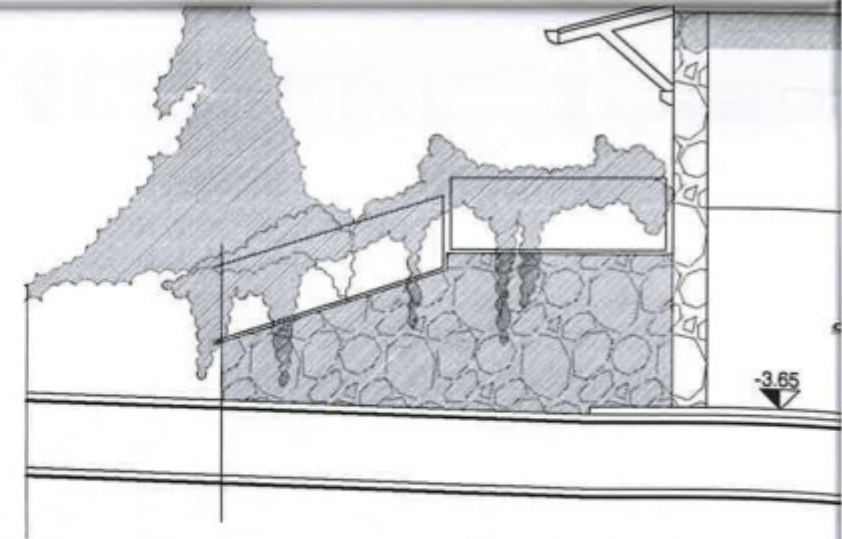


PROSPETTO
- in pr

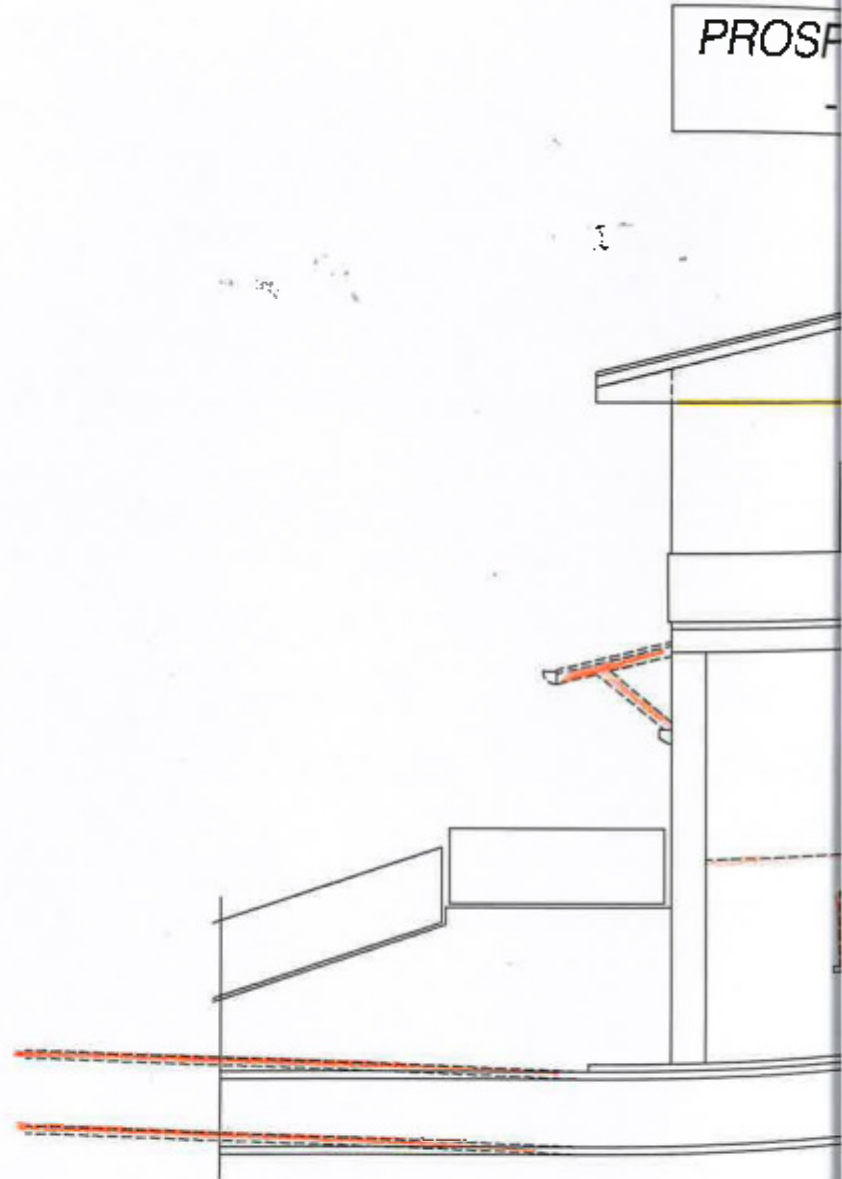
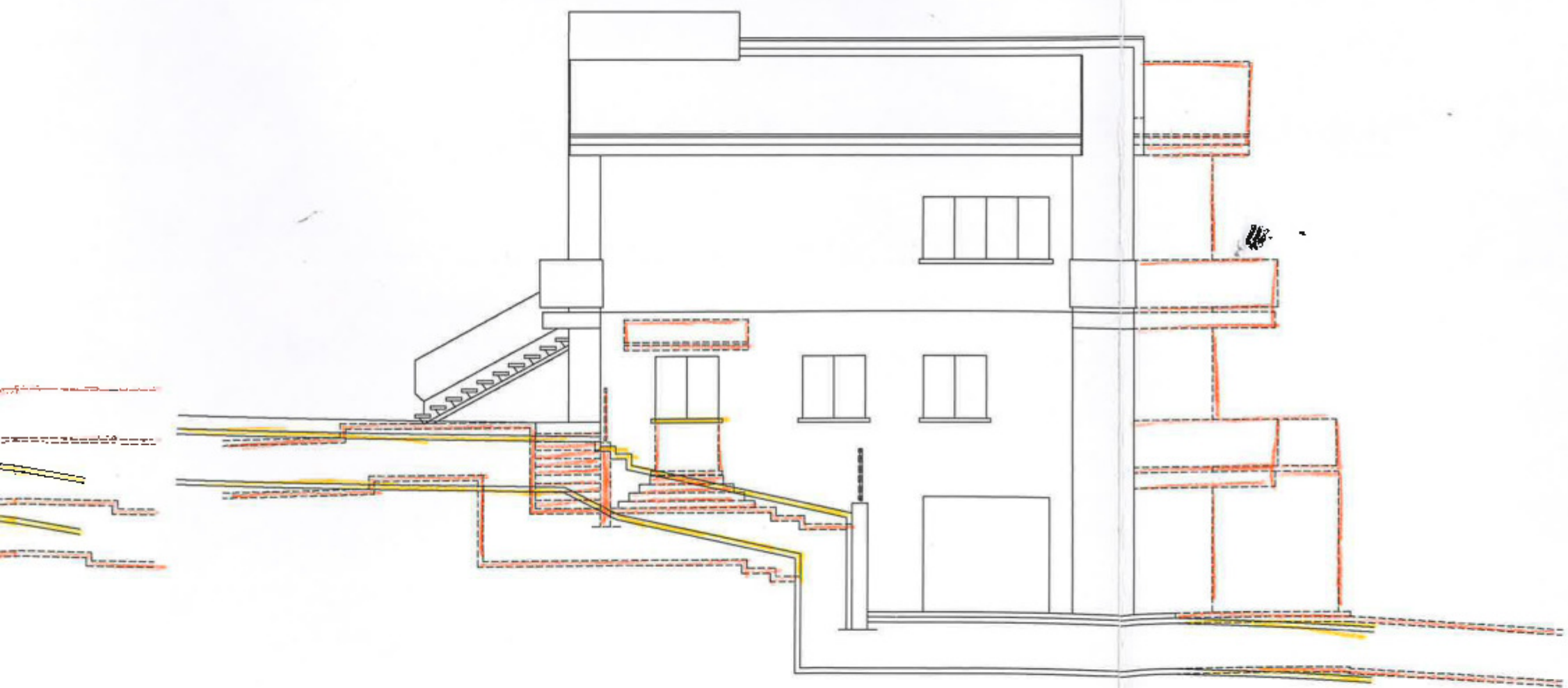


PROSPETTO
- inte

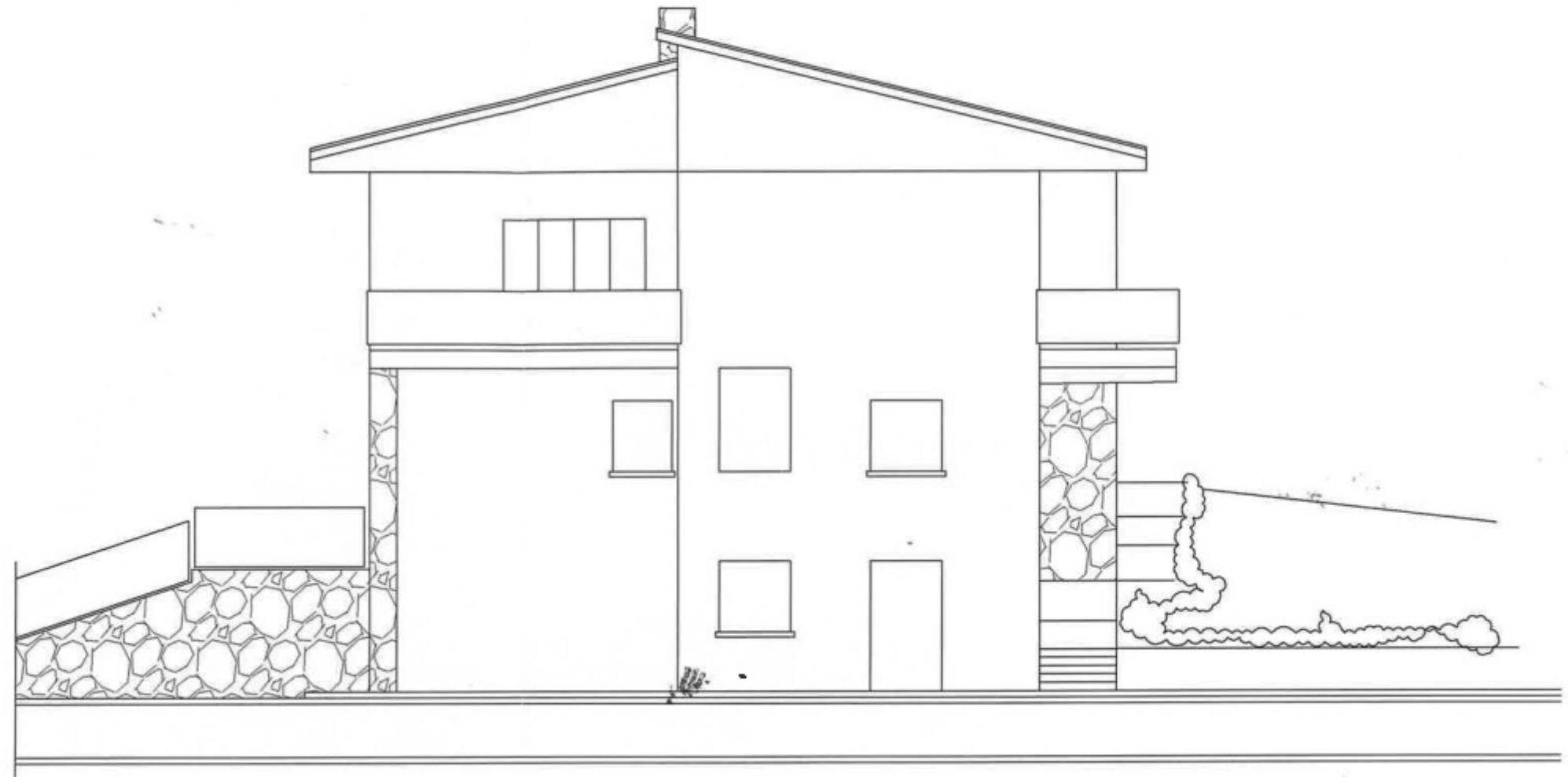




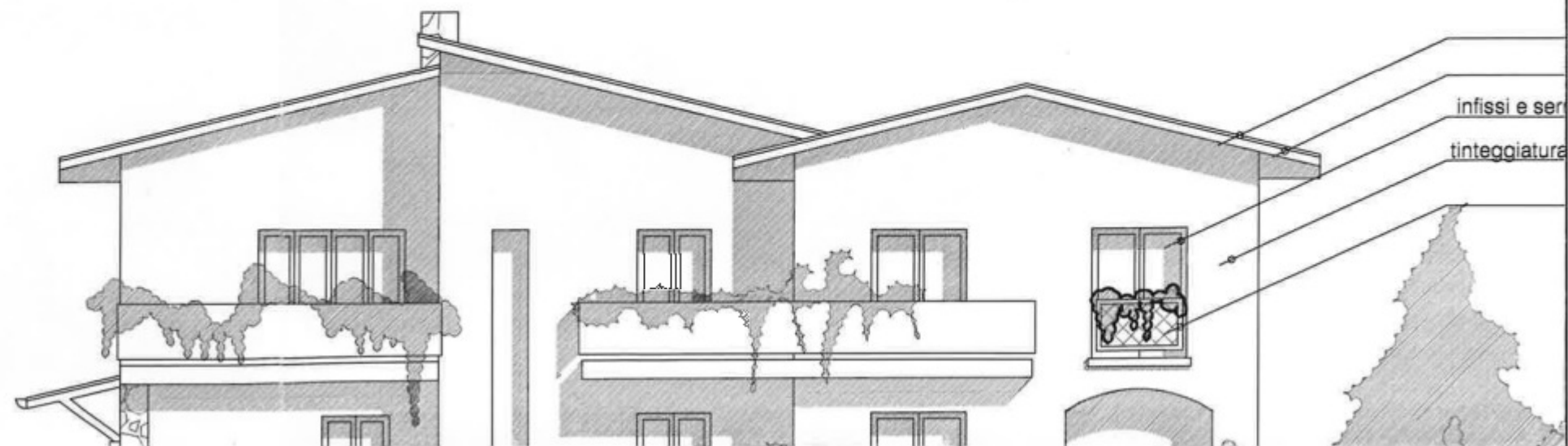
PROSPETTO SUD-EST
- interventi -



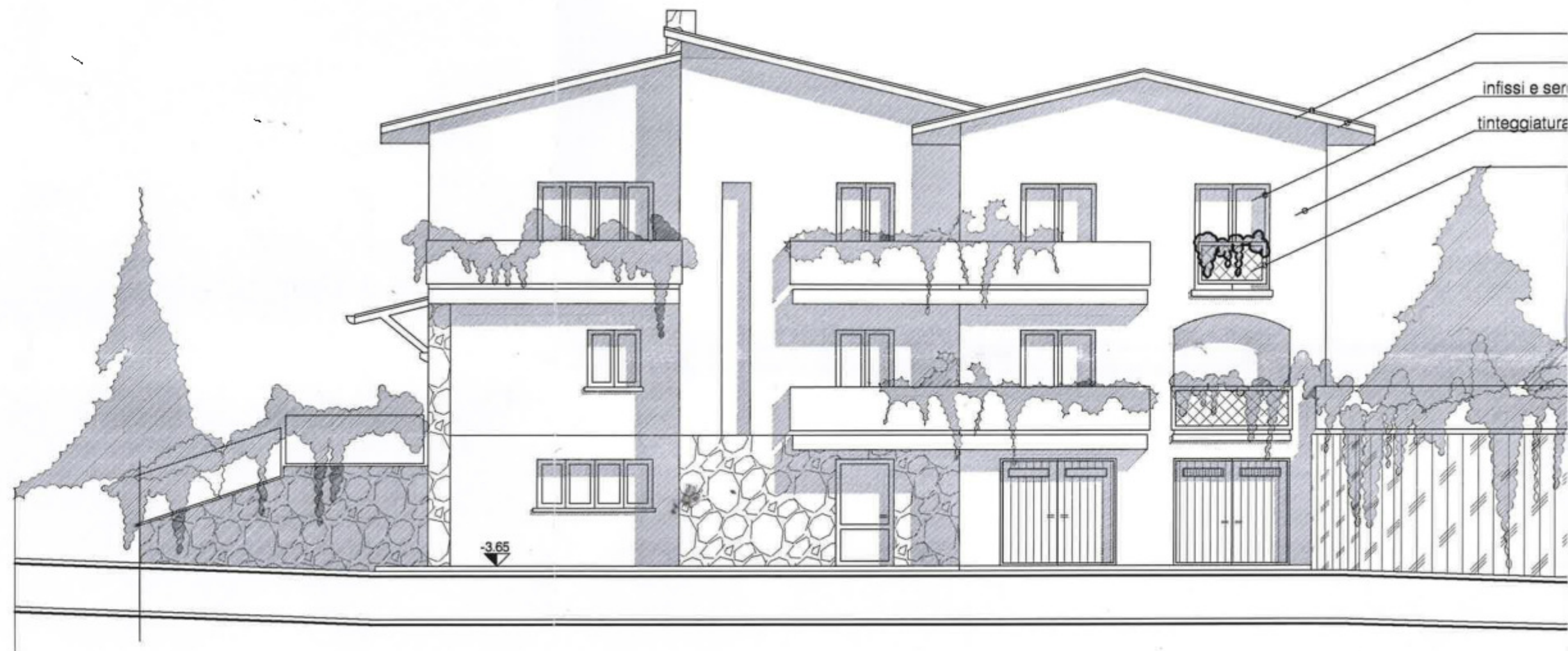
PROSPETTO NORD-EST
- stato di fatto -



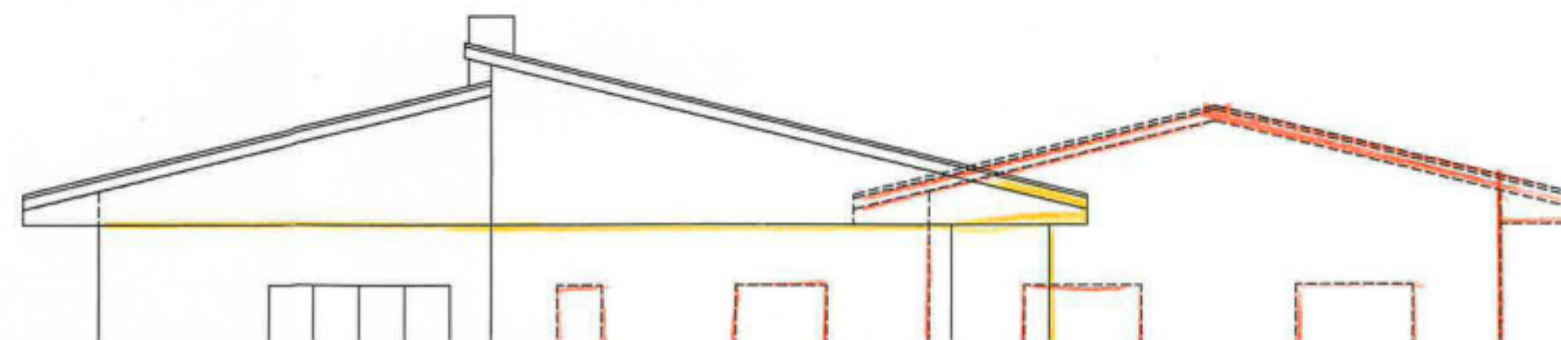
PROSPETTO NORD-EST
- in progetto -

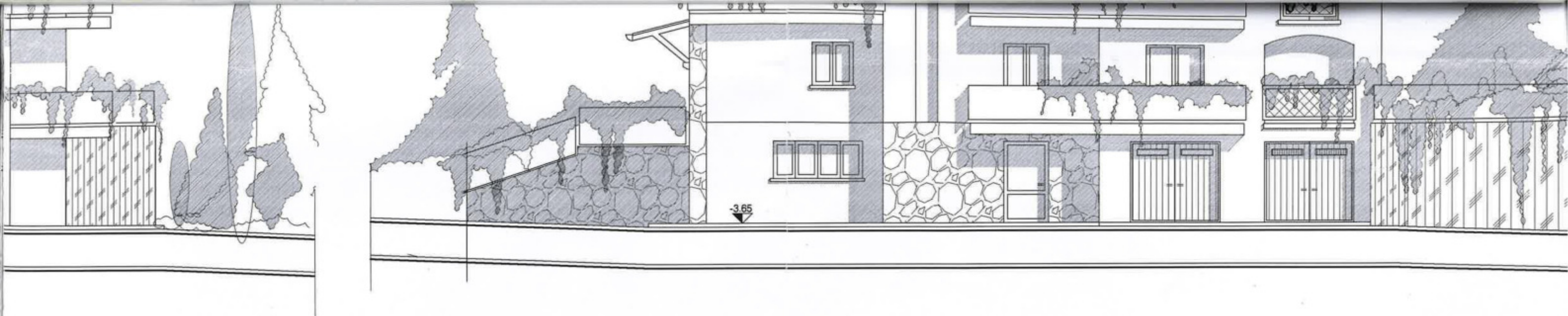


PROSPETTO NORD-EST
- in progetto -

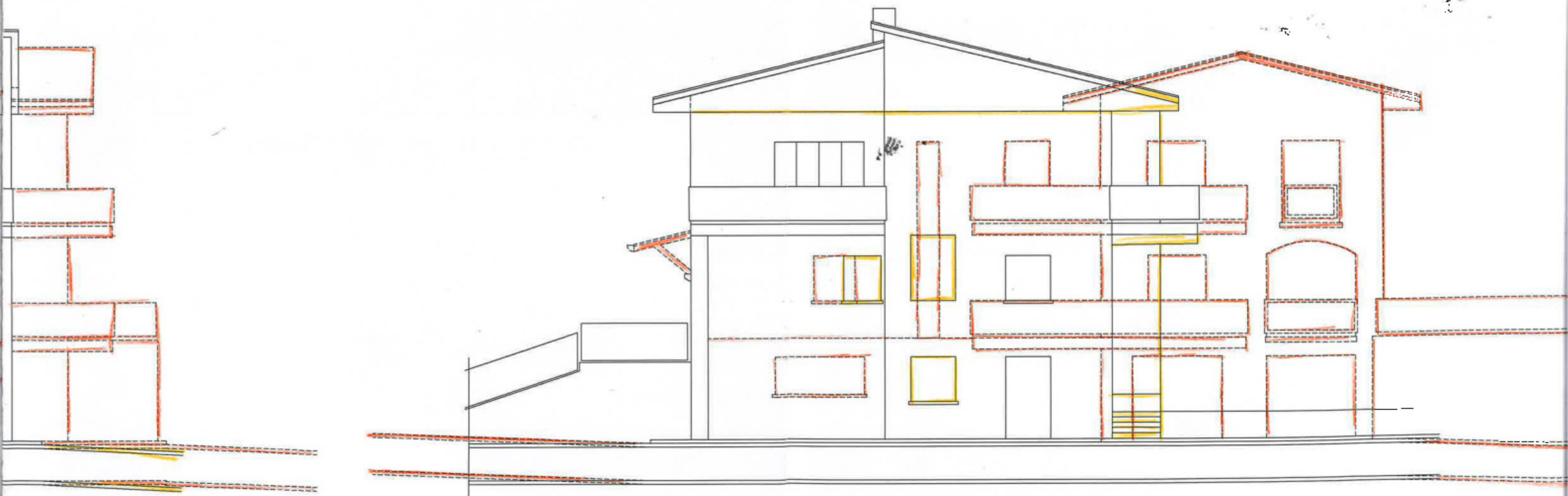


PROSPETTO NORD-EST
- interventi -

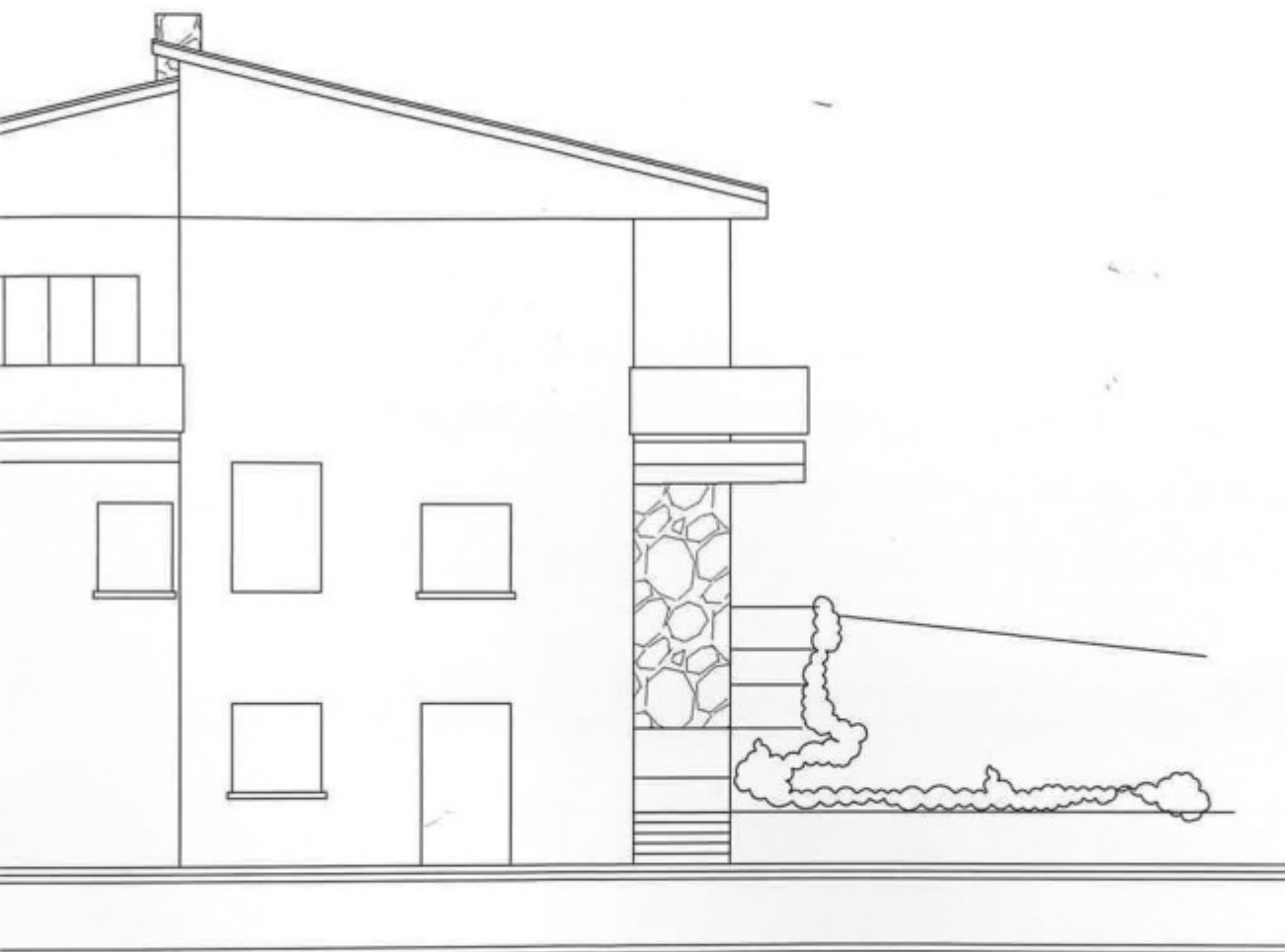





PROSPETTO NORD-EST
- interventi -



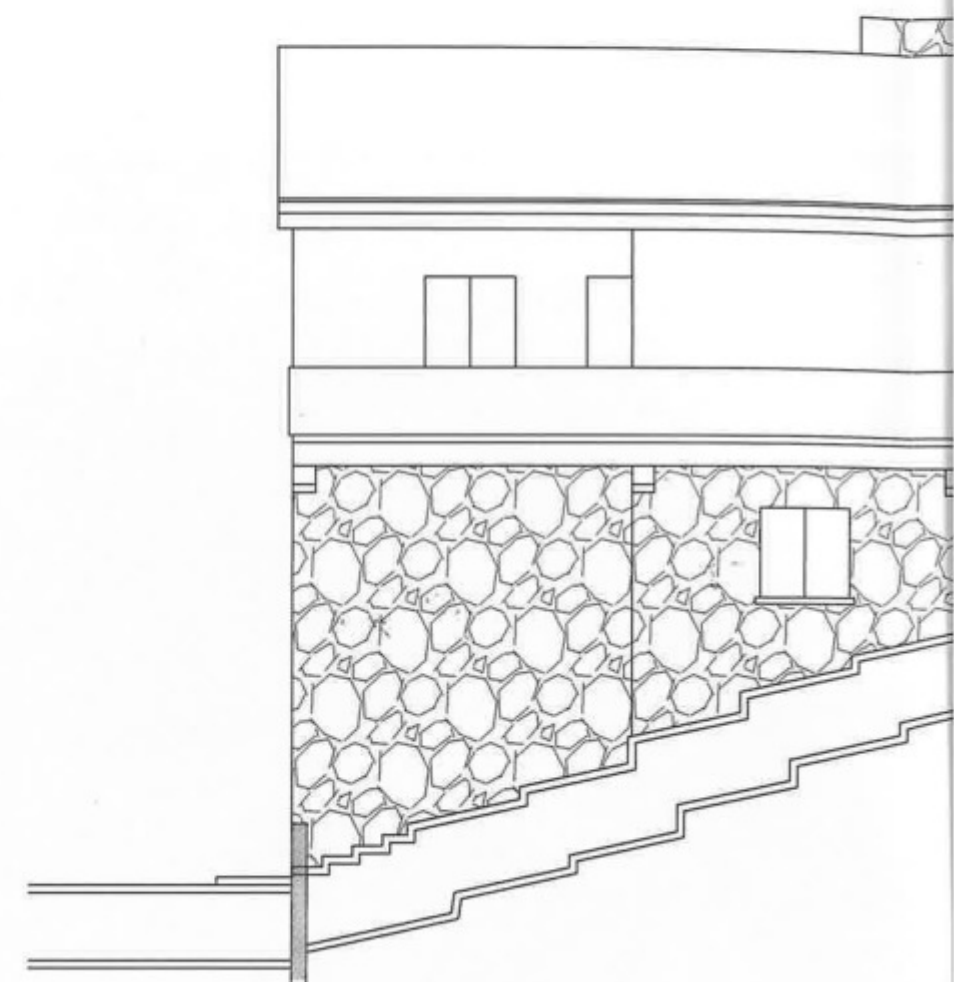
PROSPETTO NORD-EST
- stato di fatto -



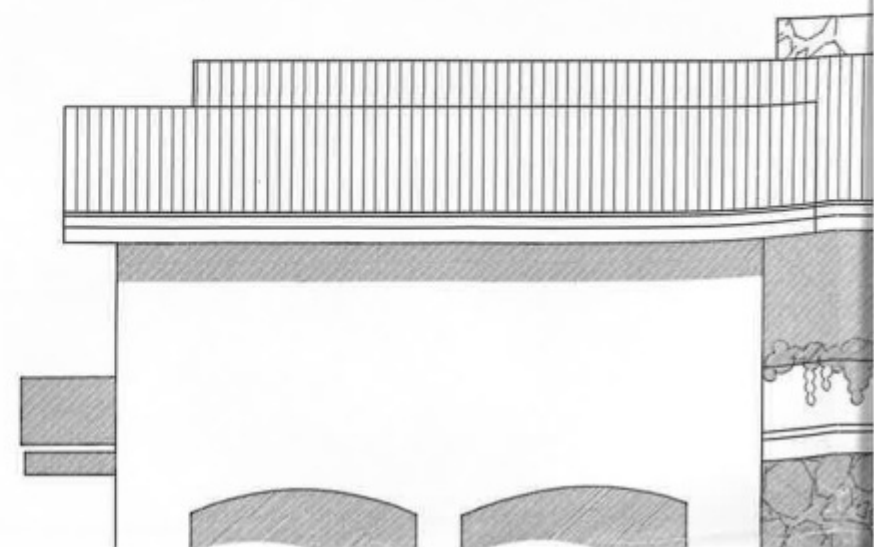
PROSPETTO NORD-EST
- progetto -



PROSPETTO NORD-OVEST
- stato di fatto -



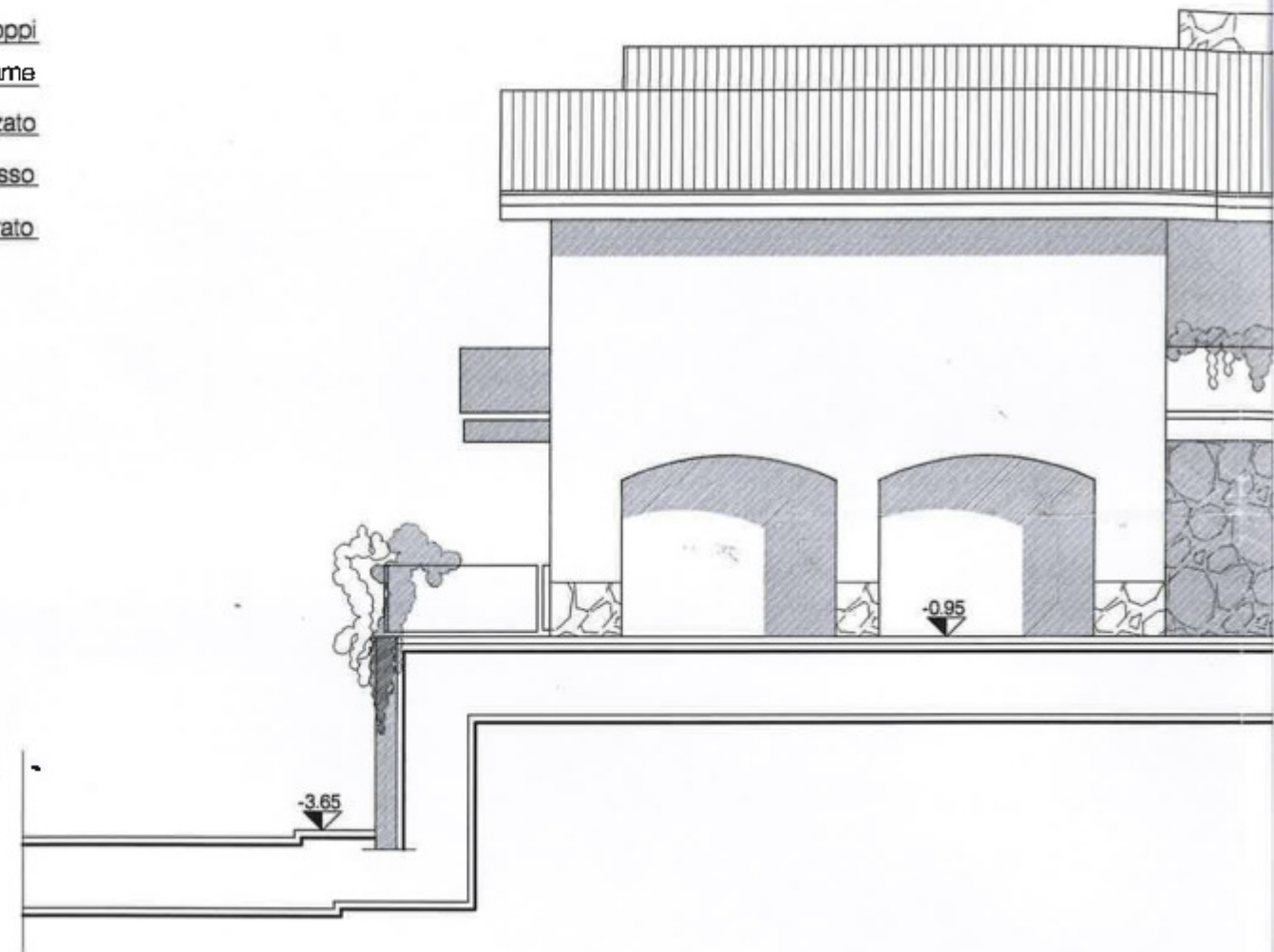
PROSPETTO NORD-OVEST
- in progetto -



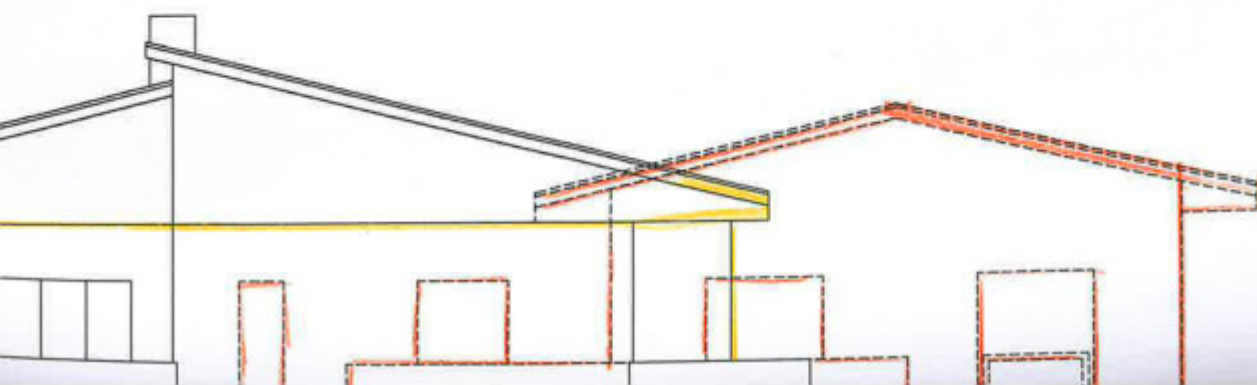
PROSPETTO NORD-EST
- progetto -



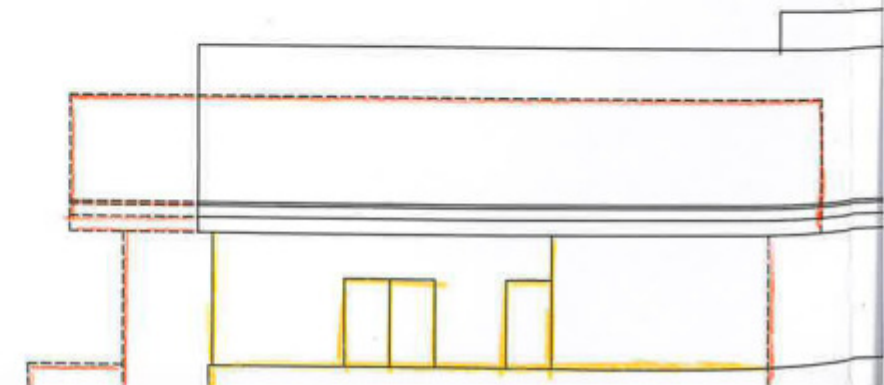
PROSPETTO NORD-OVEST
- in progetto -

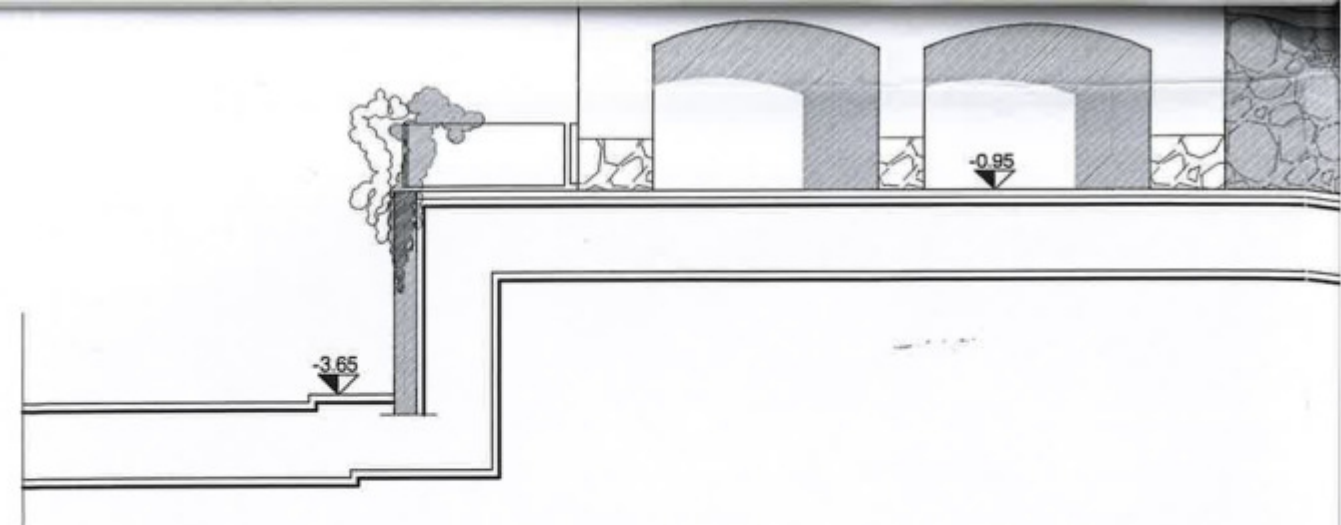
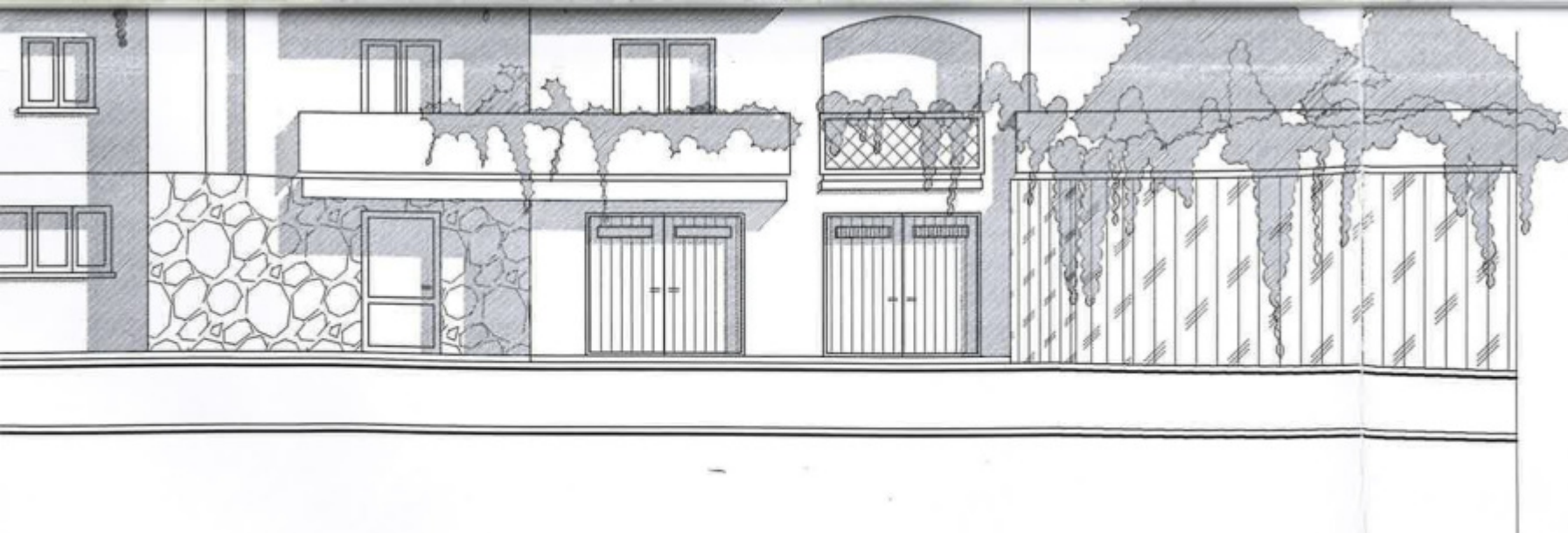


PROSPETTO NORD-EST
- interventi -

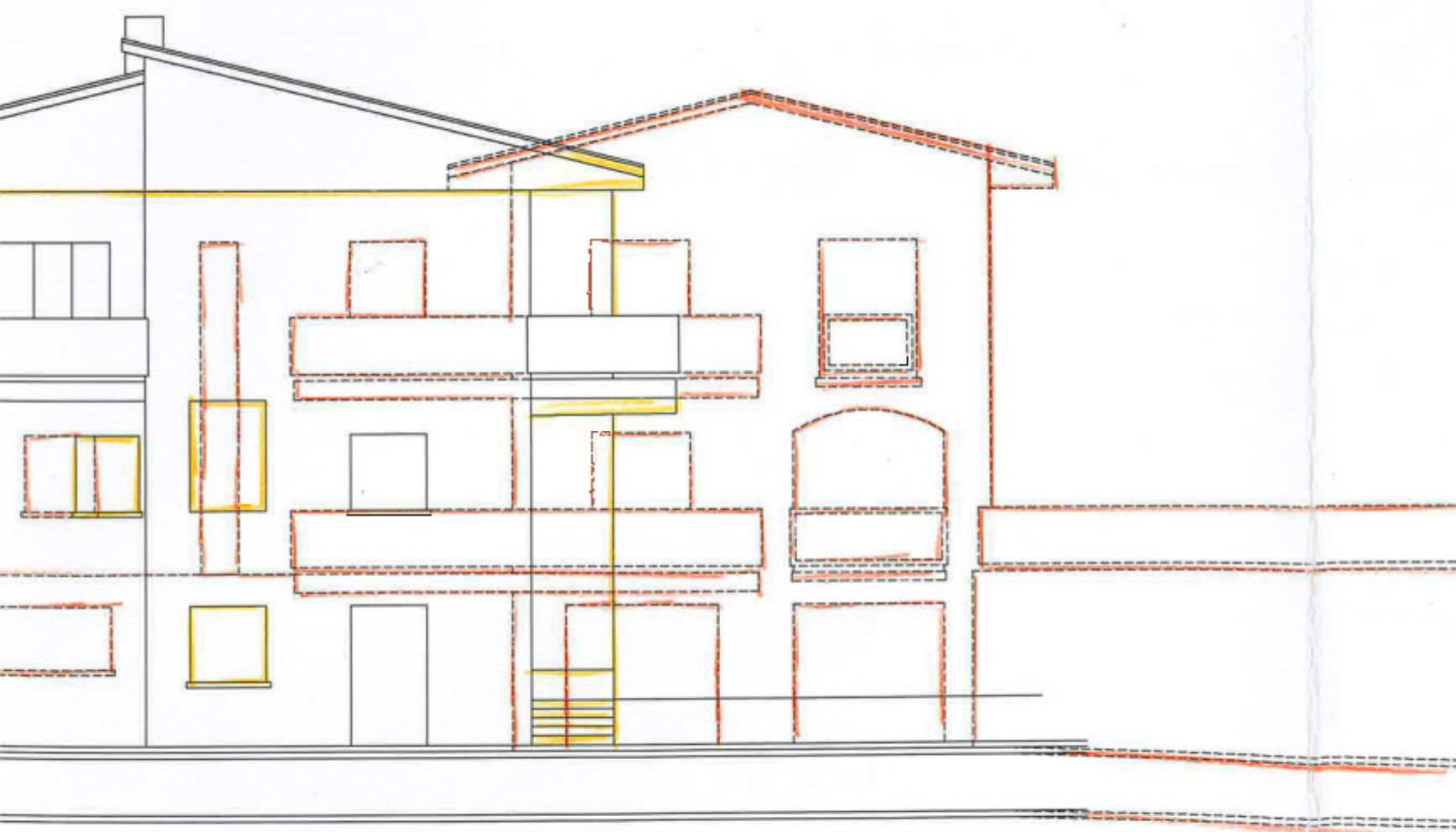


PROSPETTO NORD-OVEST
- interventi -

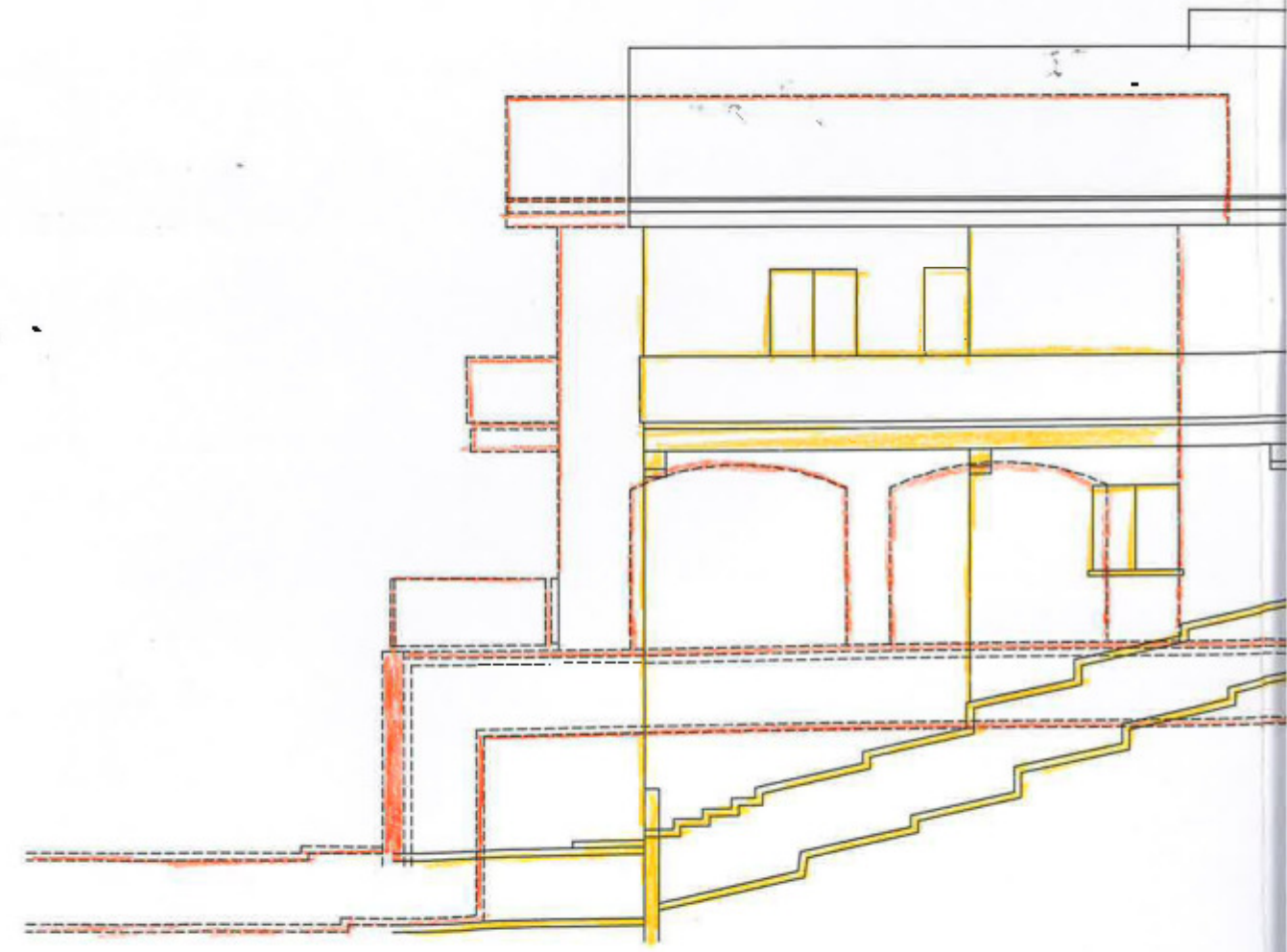




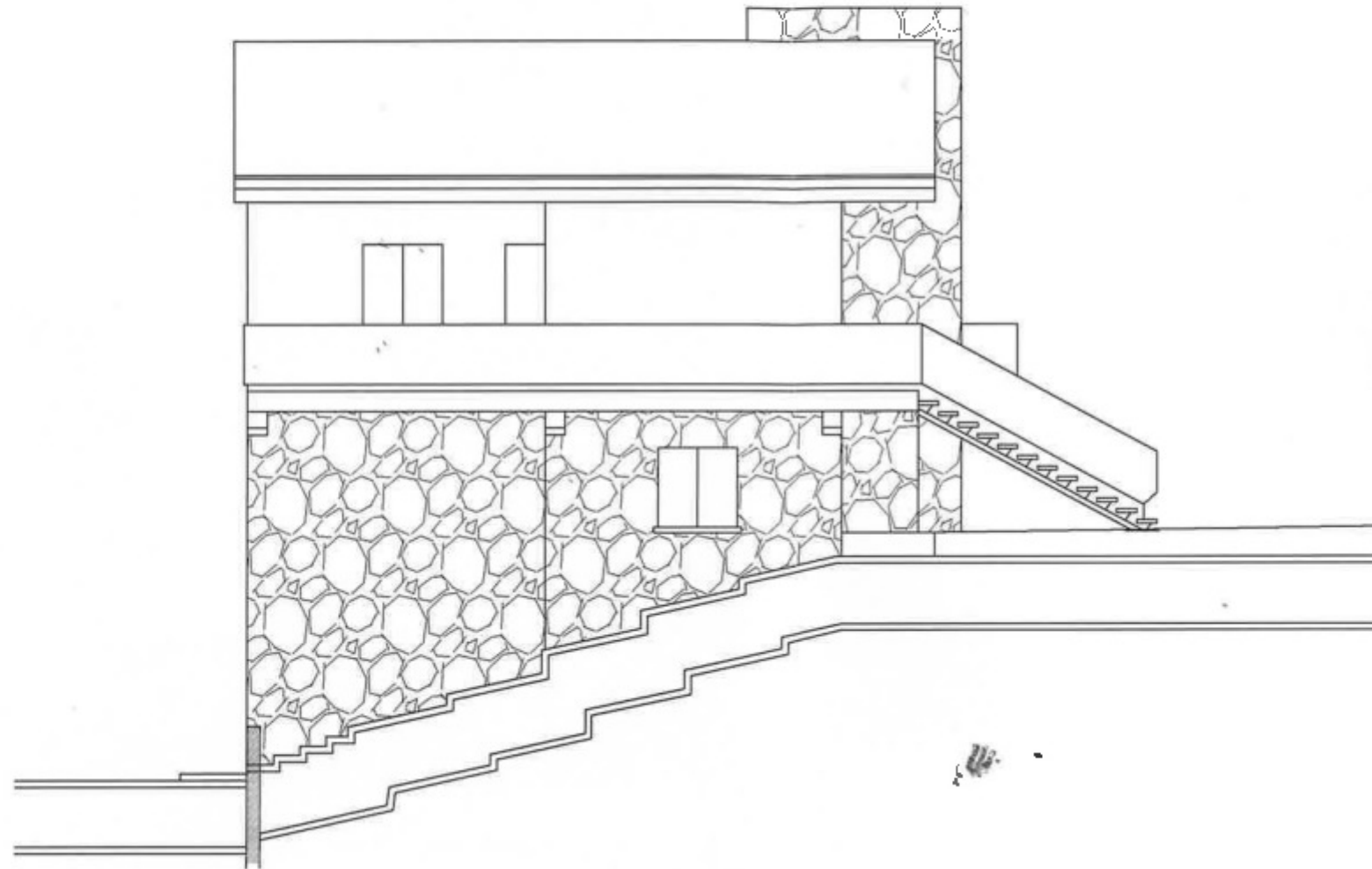
TO NORD-EST
- interventi -




PROSPETTO NORD-OVEST
- interventi -



PROSPETTO NORD-OVEST
- stato di fatto -



PROSPETTO NORD-OVEST
- in progetto -



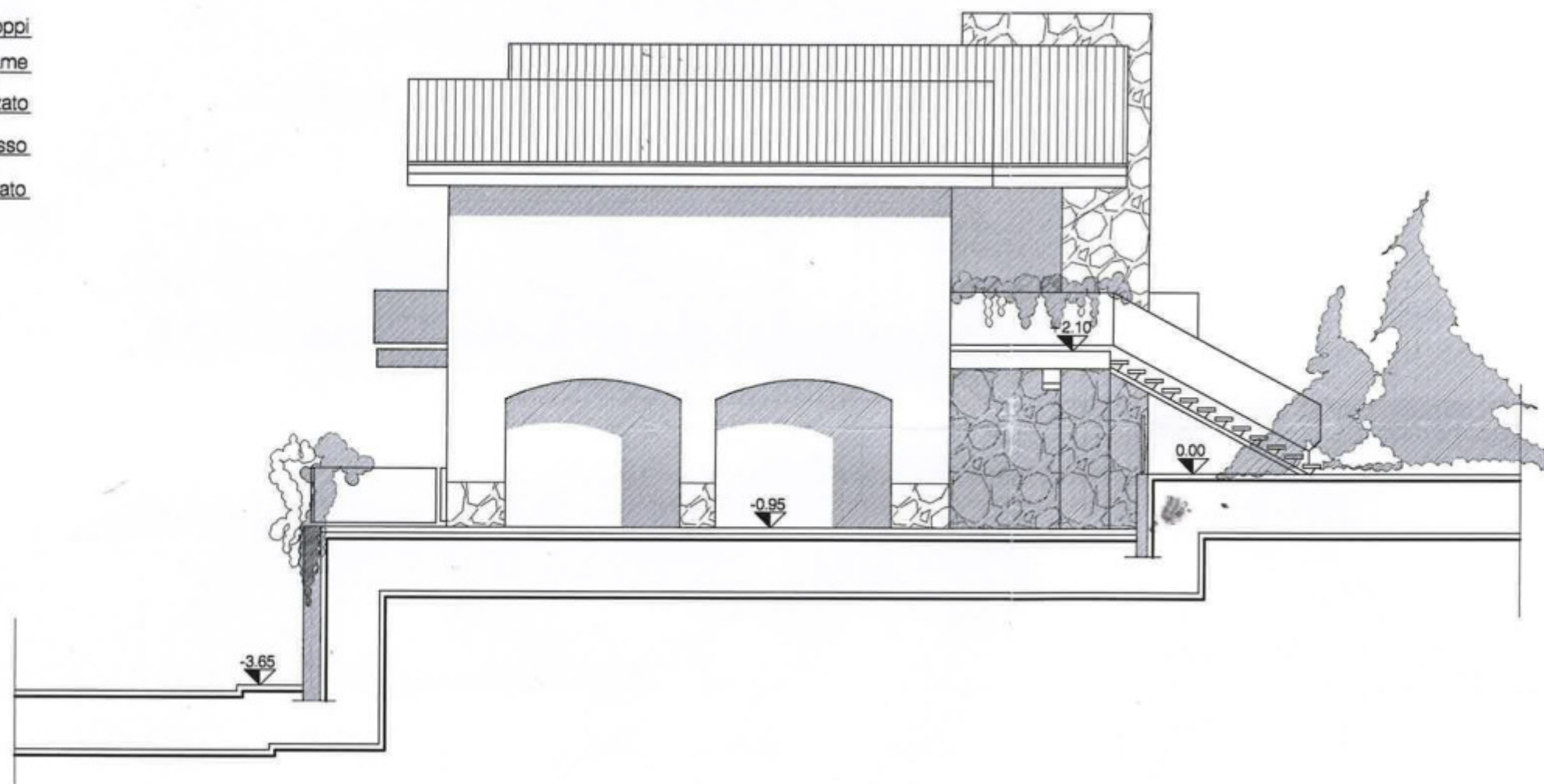
6.05




manto di copertura in coppi
lattoneria in rame
amenti in abete mordenzato
/ paramenti a vista in sasso
barriere in ferro lavorato

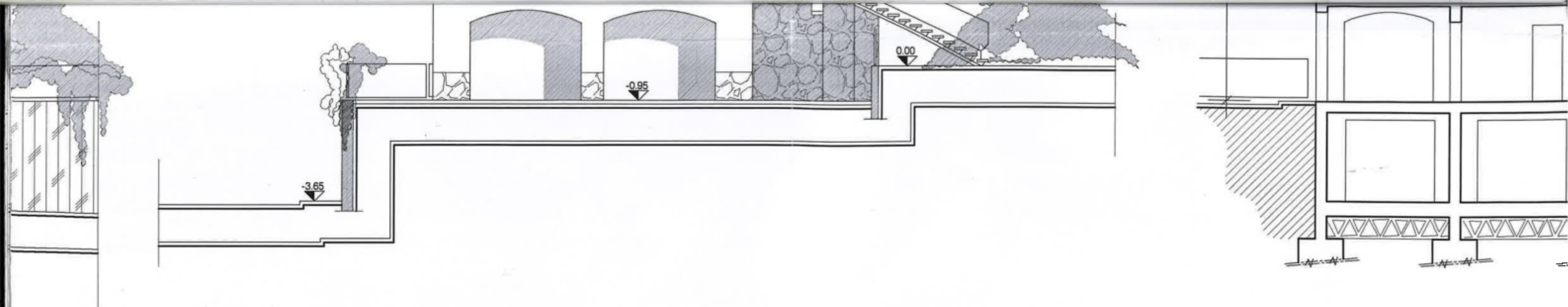
PROSPETTO NORD-OVEST
- in progetto -

manto di copertura in coppi
lattoneria in rame
amenti in abete mordenzato
/ paramenti a vista in sasso
barriere in ferro lavorato

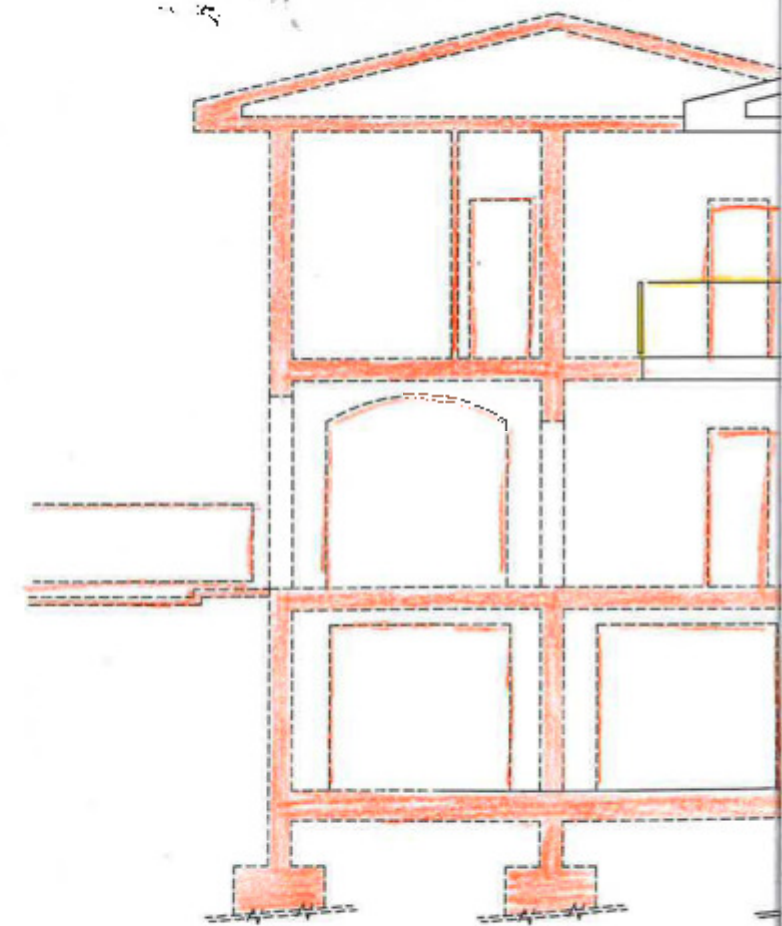
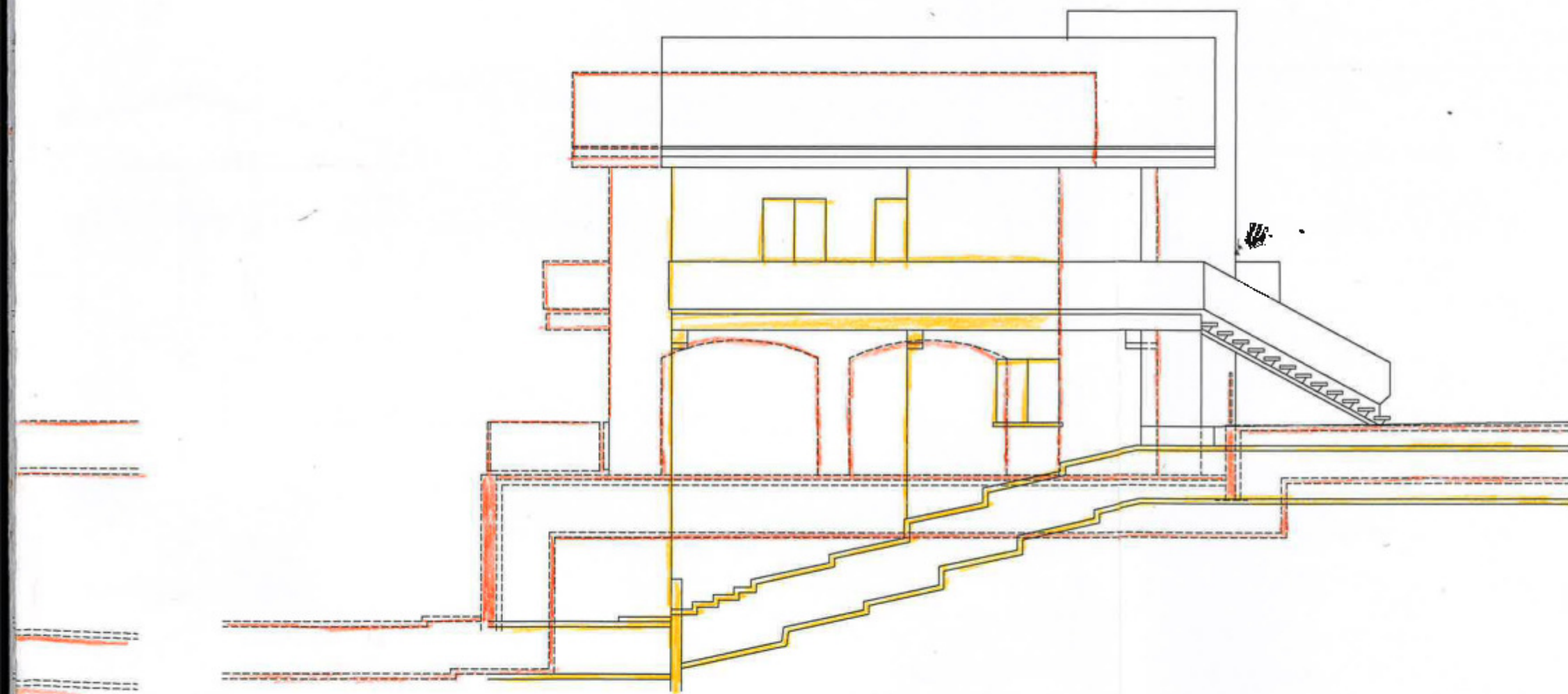


PROSPETTO NORD-OVEST
- interventi -



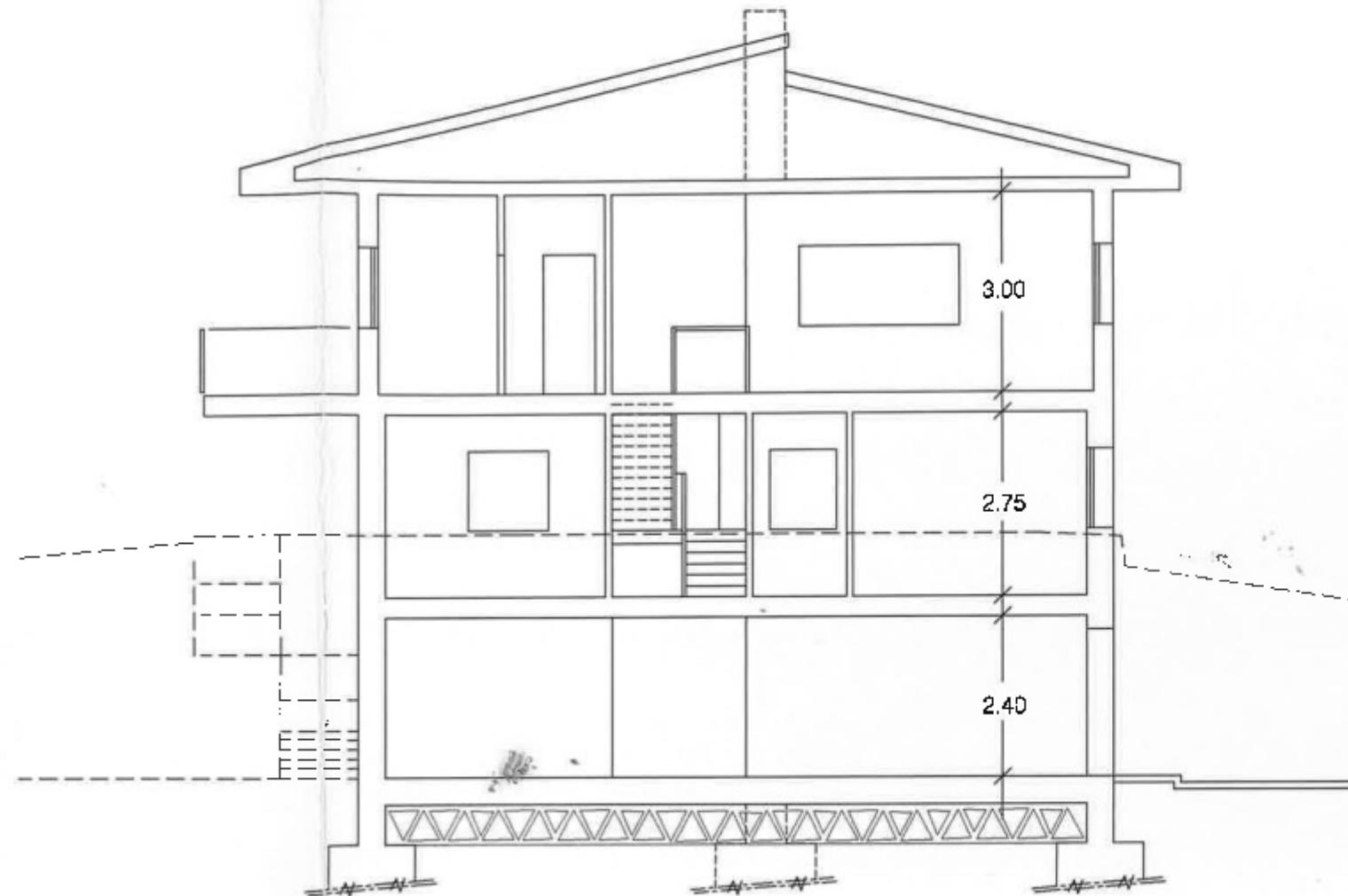


PROSPETTO NORD-OVEST
- interventi -



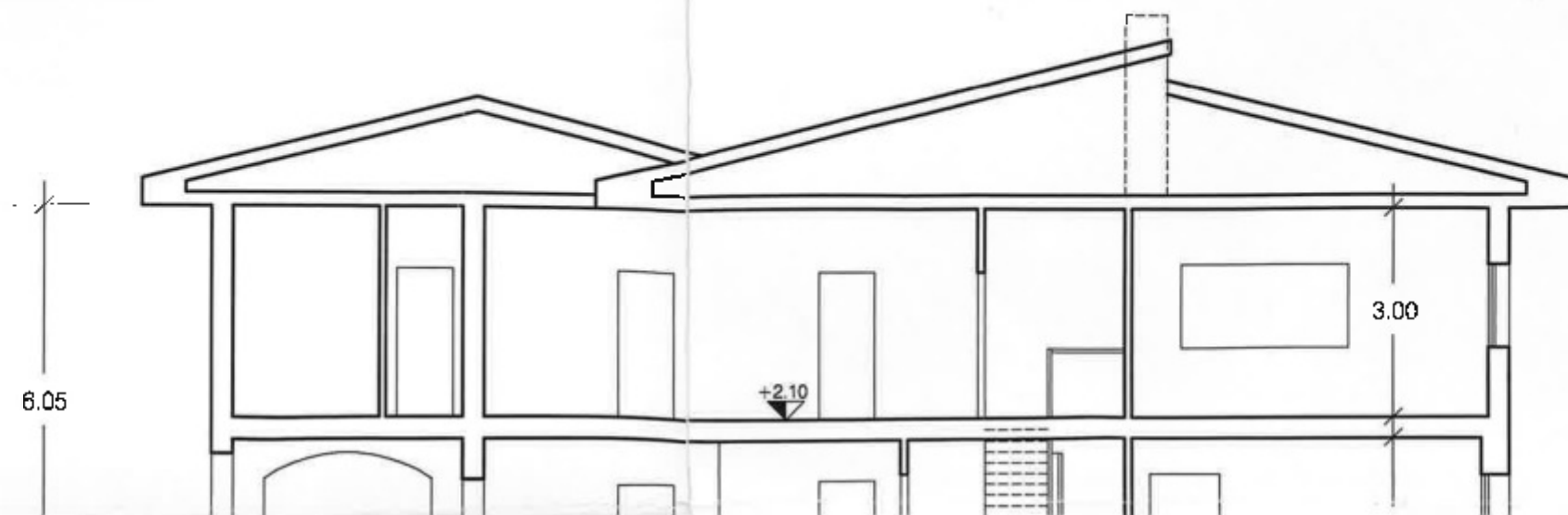
SEZIONE A - A

- stato di fatto -

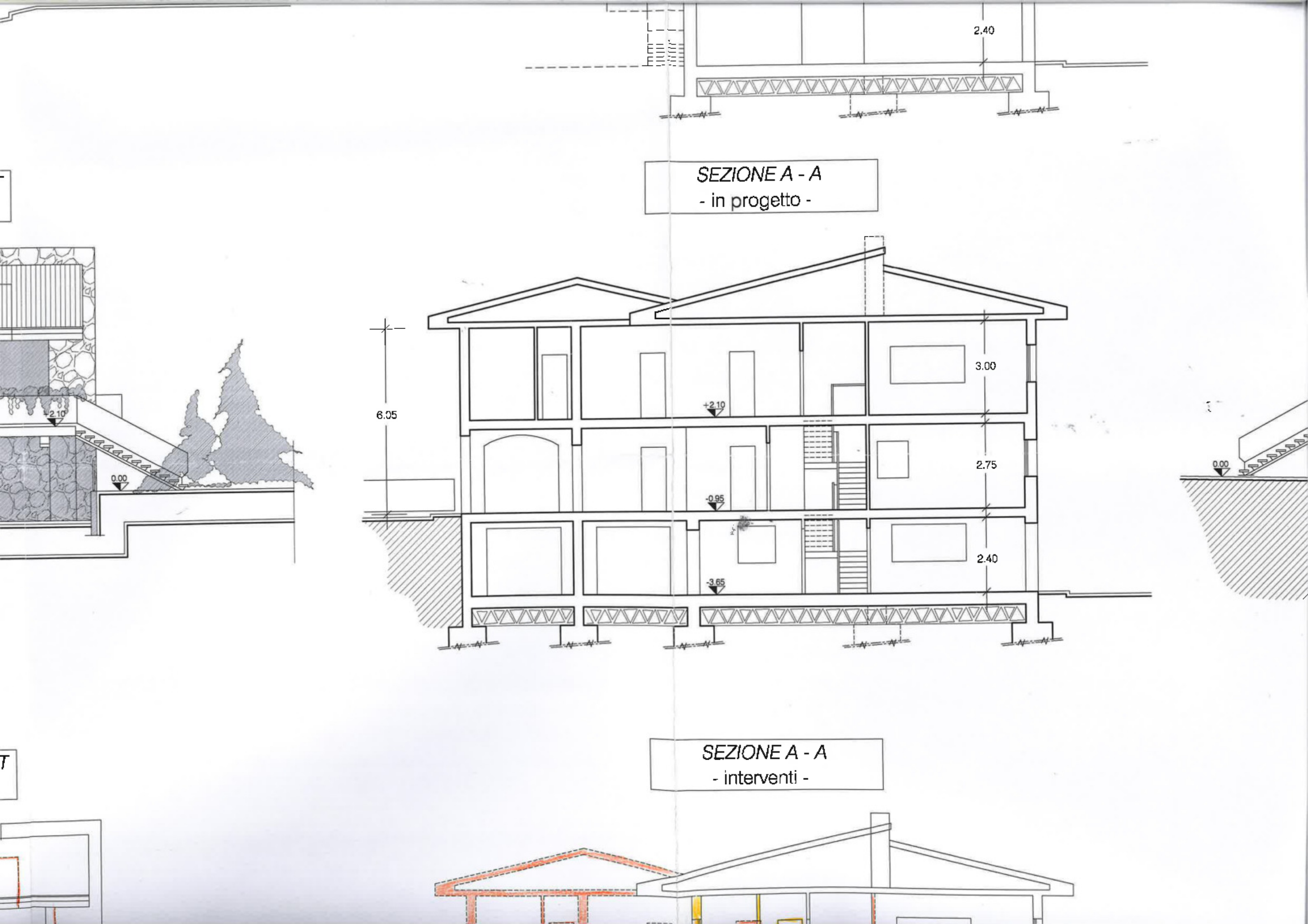


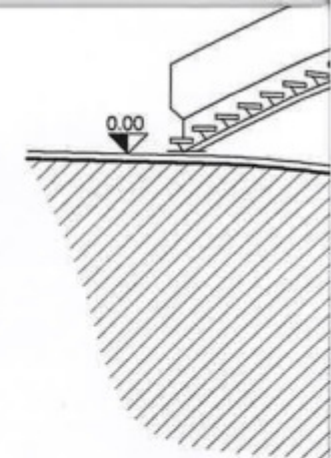
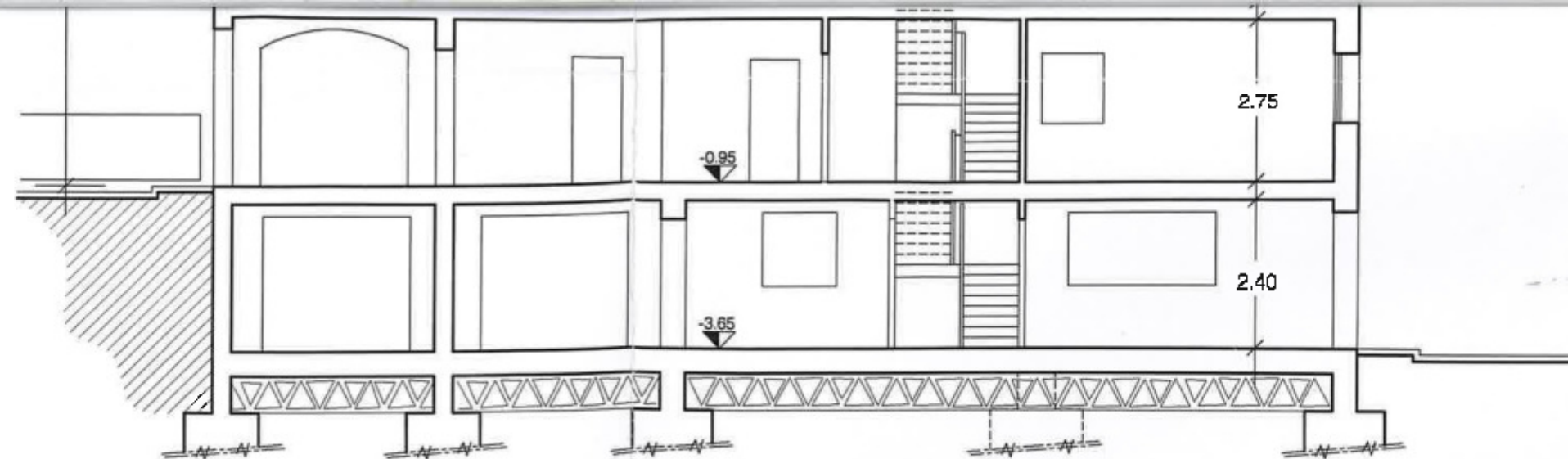
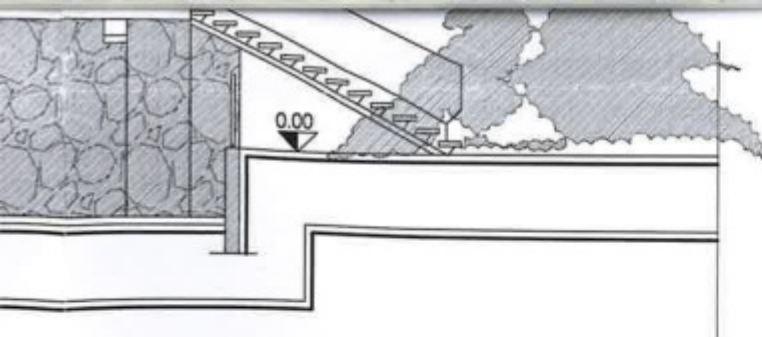
SEZIONE A - A

- in progetto -

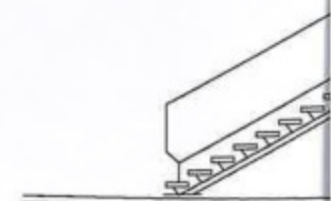
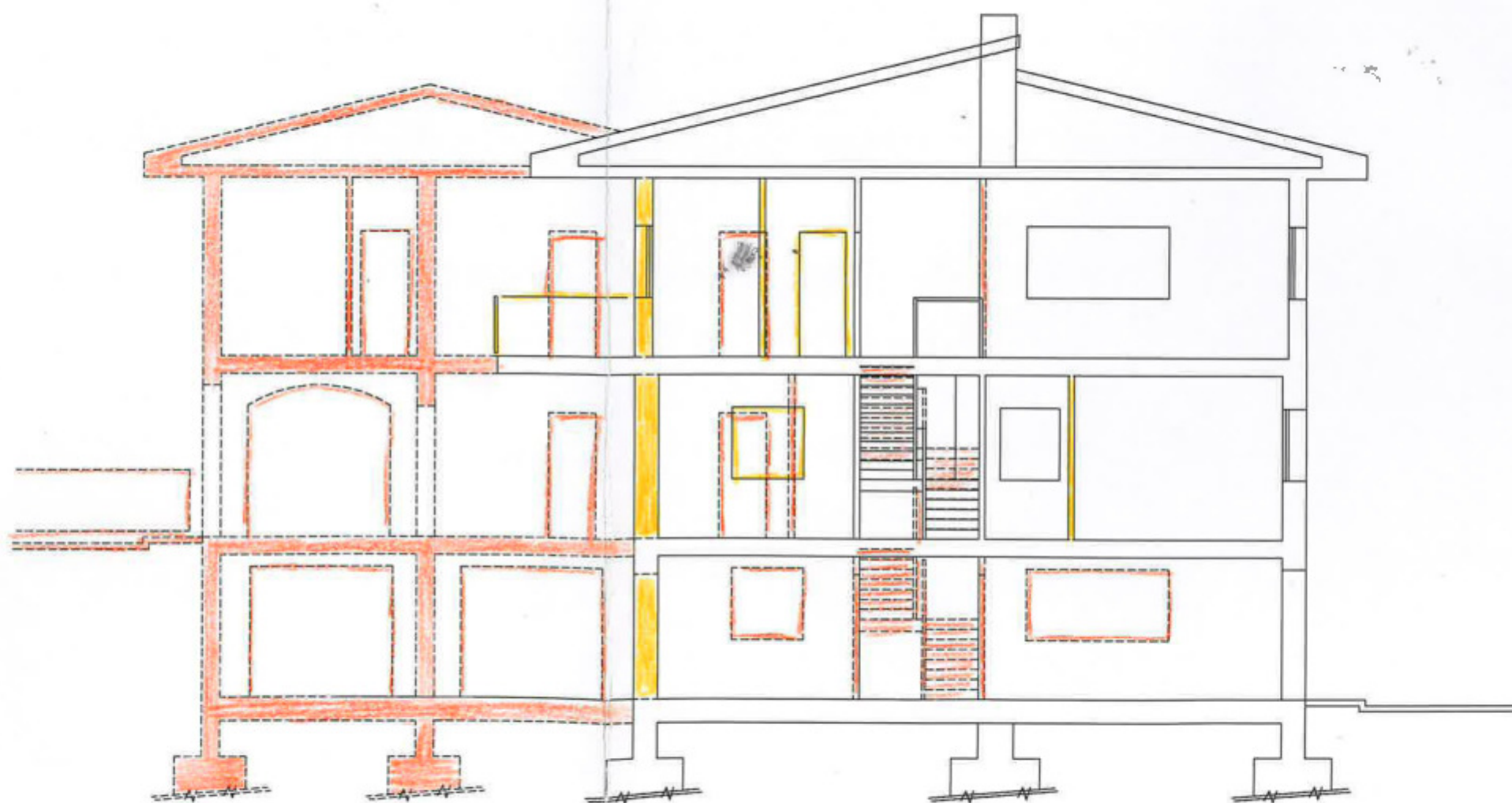
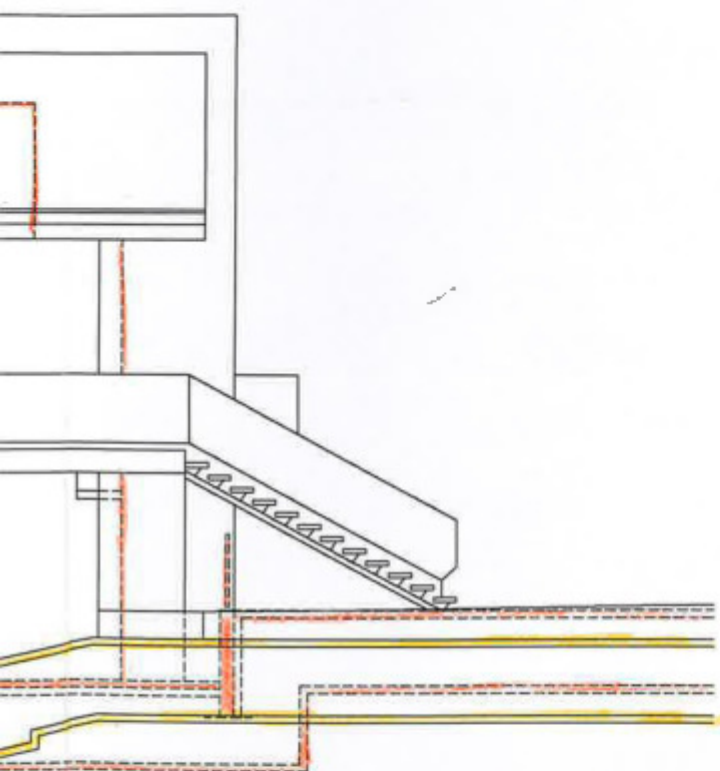


6.05

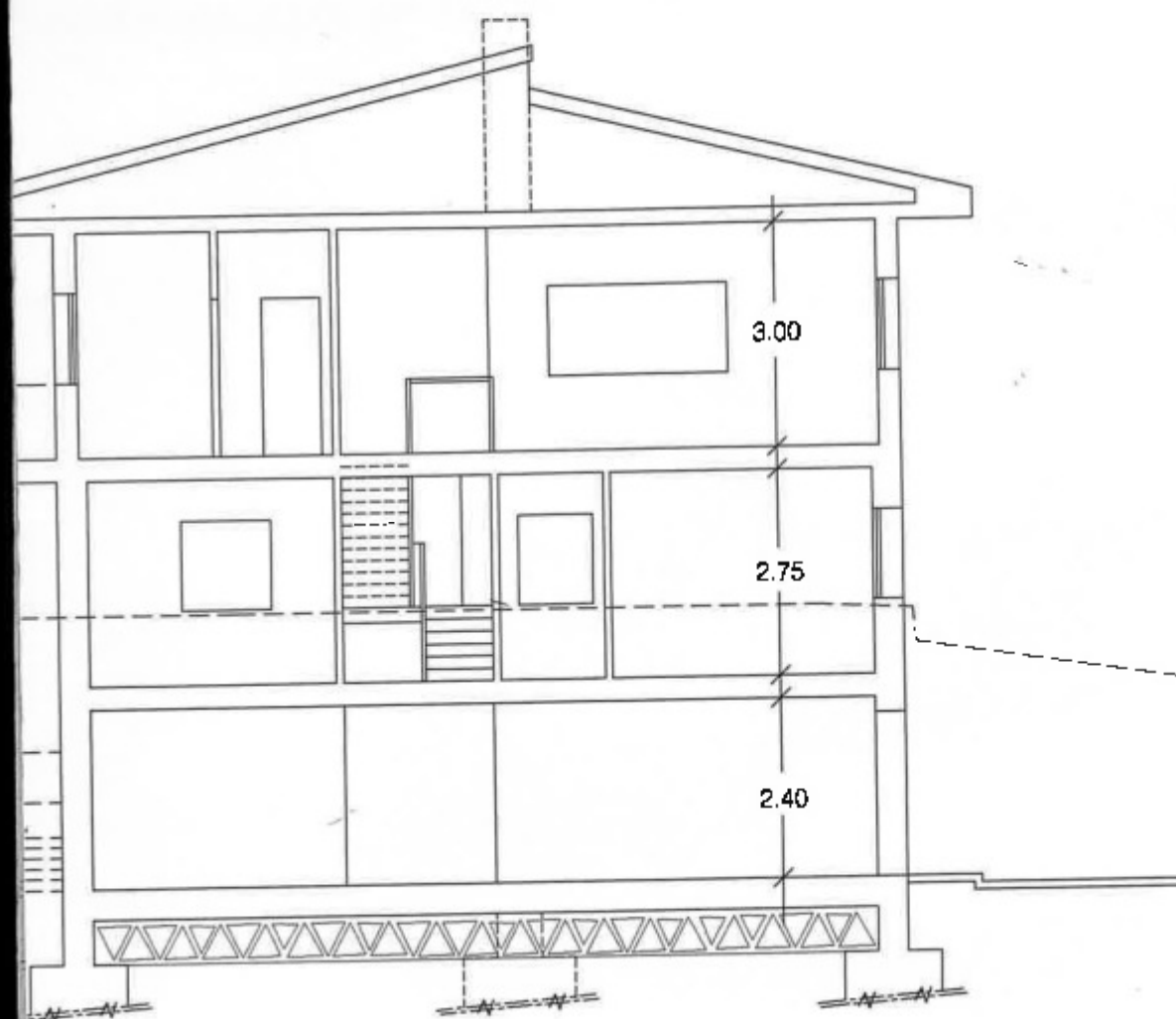




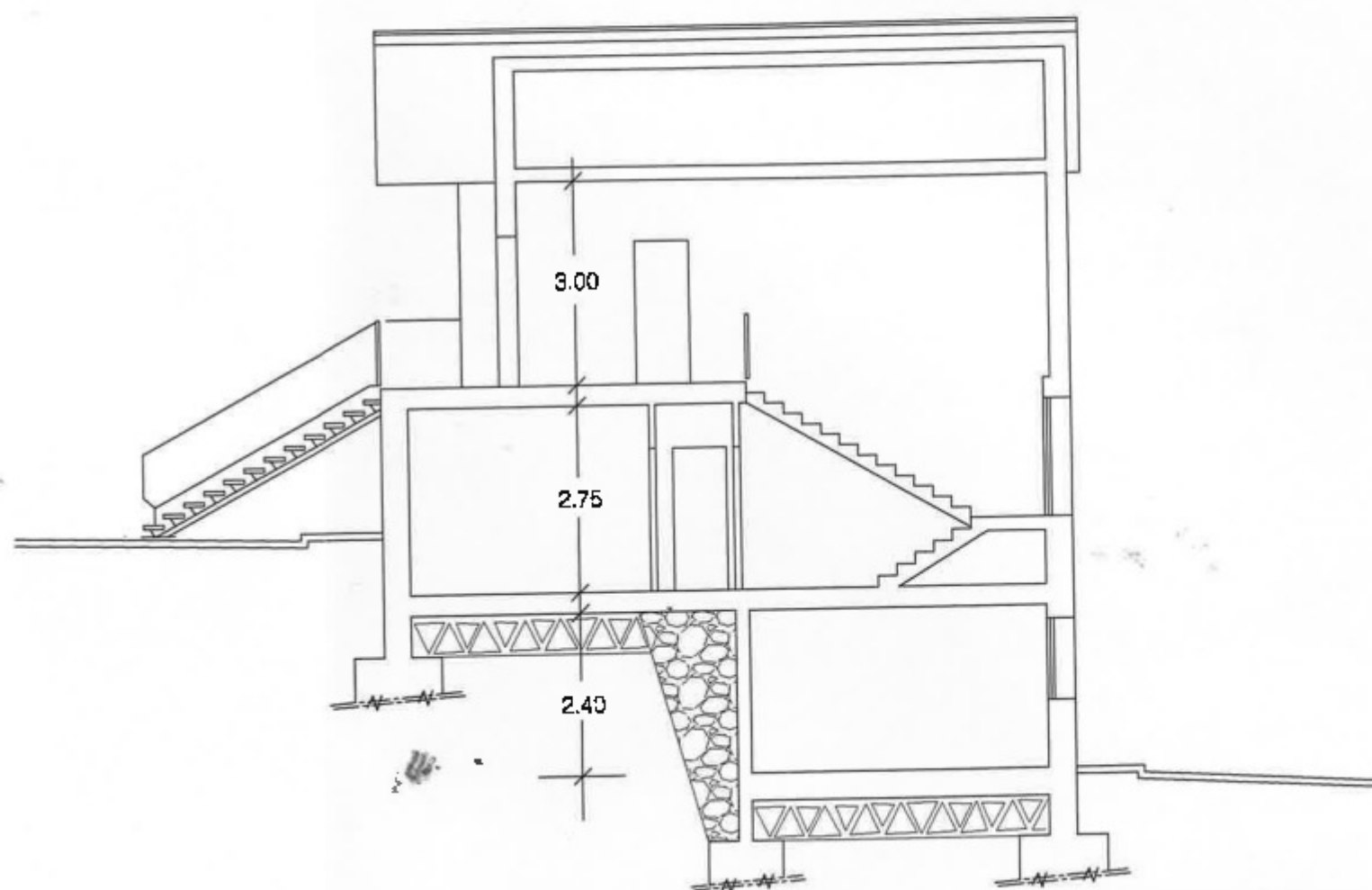
SEZIONE A - A
- interventi -



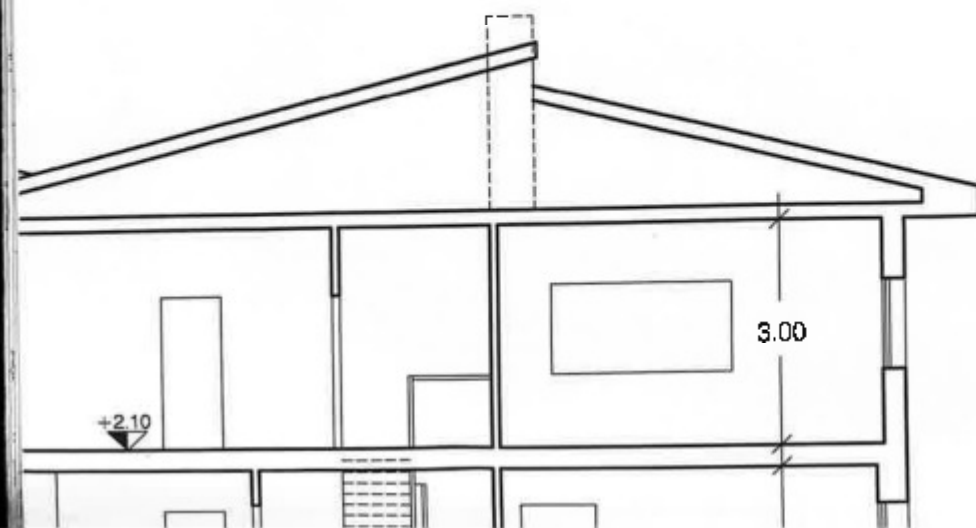
SEZIONE A - A
- stato di fatto -



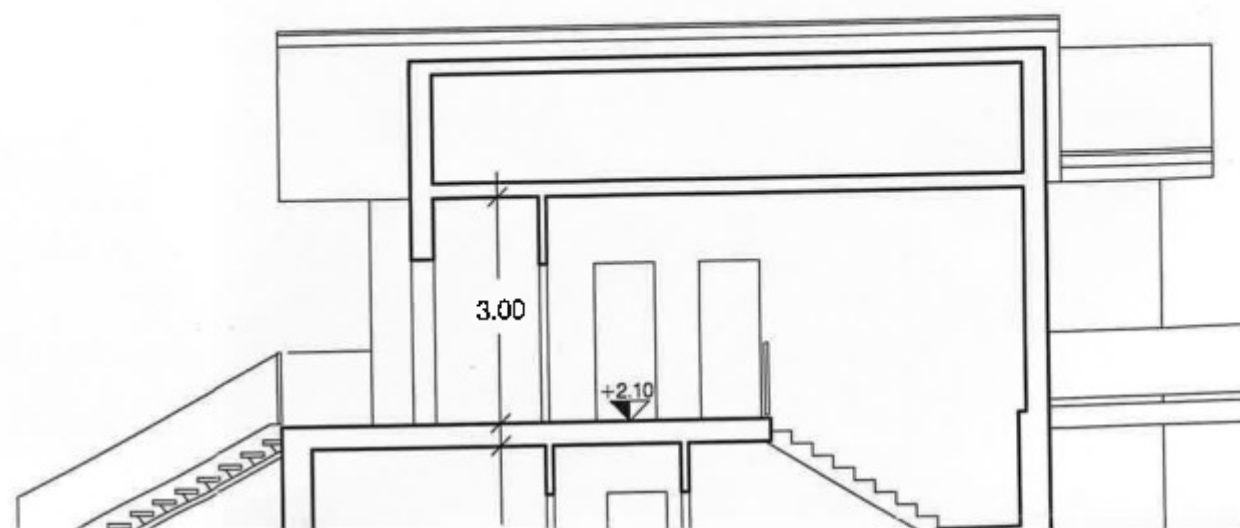
SEZIONE B - B
- stato di fatto -



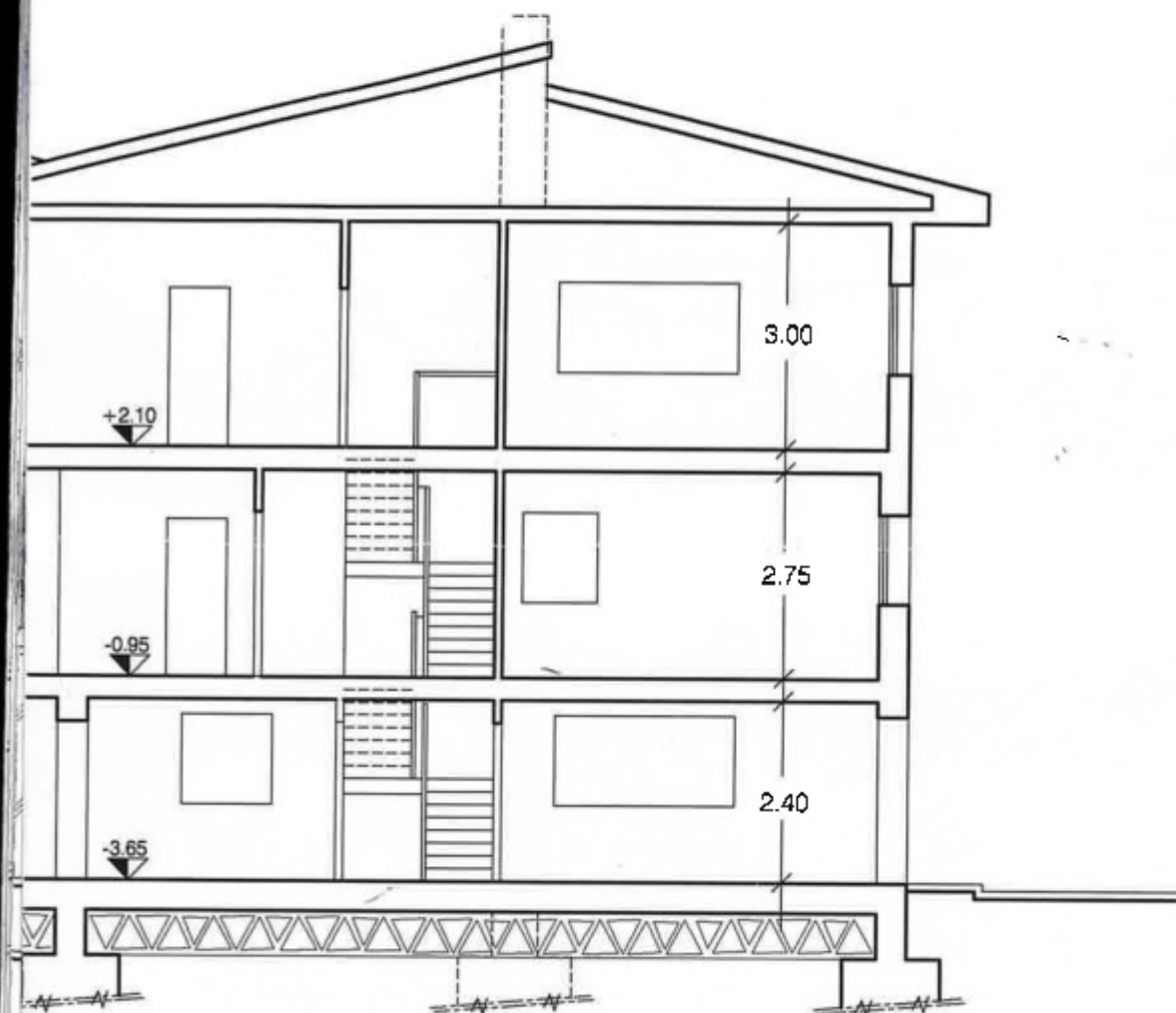
SEZIONE A - A
- in progetto -



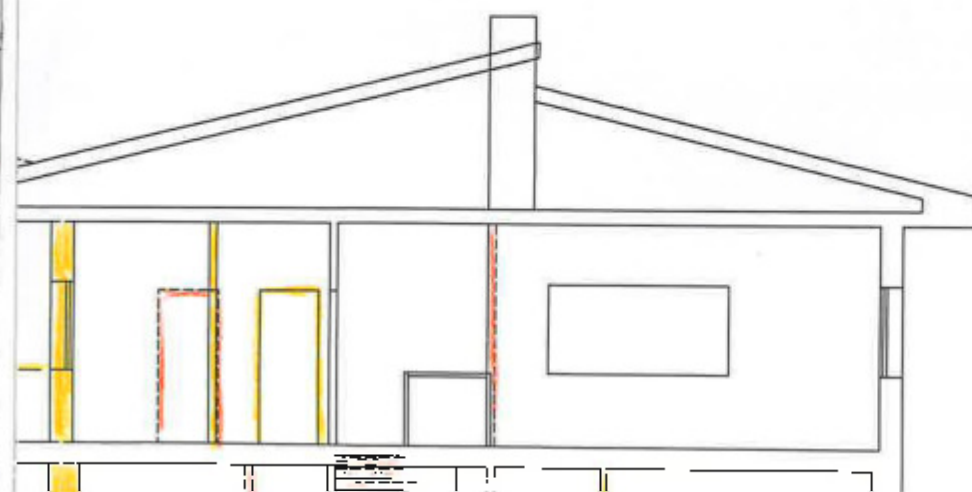
SEZIONE B - B
- in progetto -



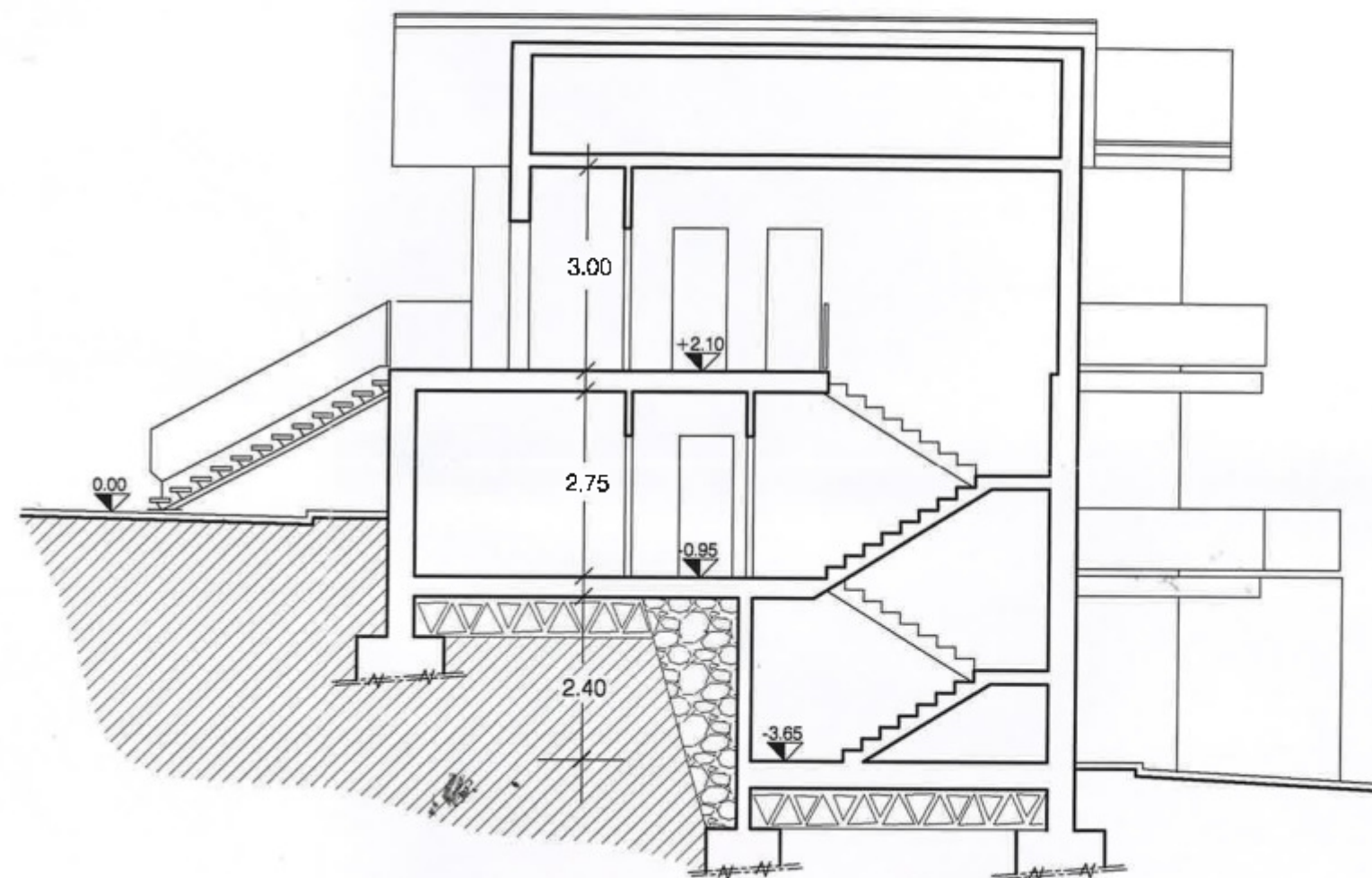
SEZIONE A - A
- in progetto -



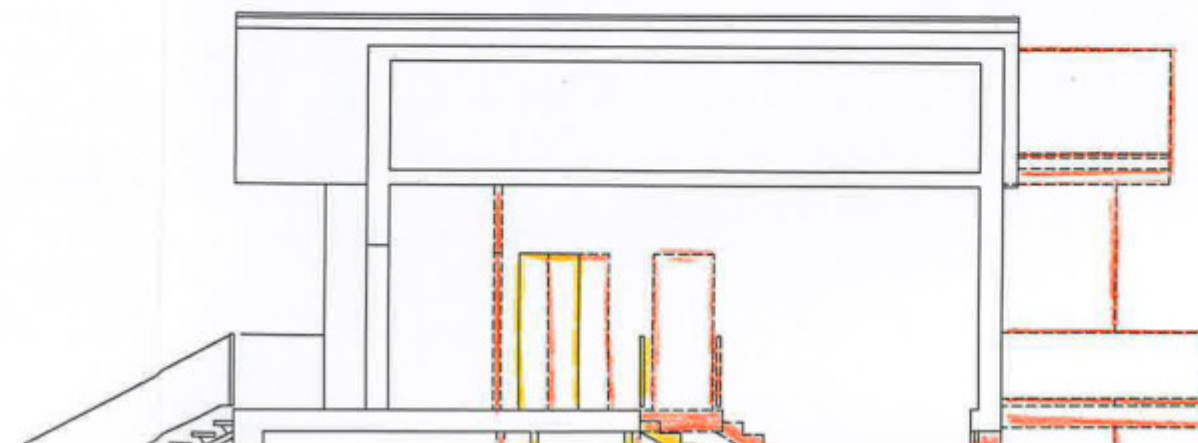
SEZIONE A - A
- interventi -

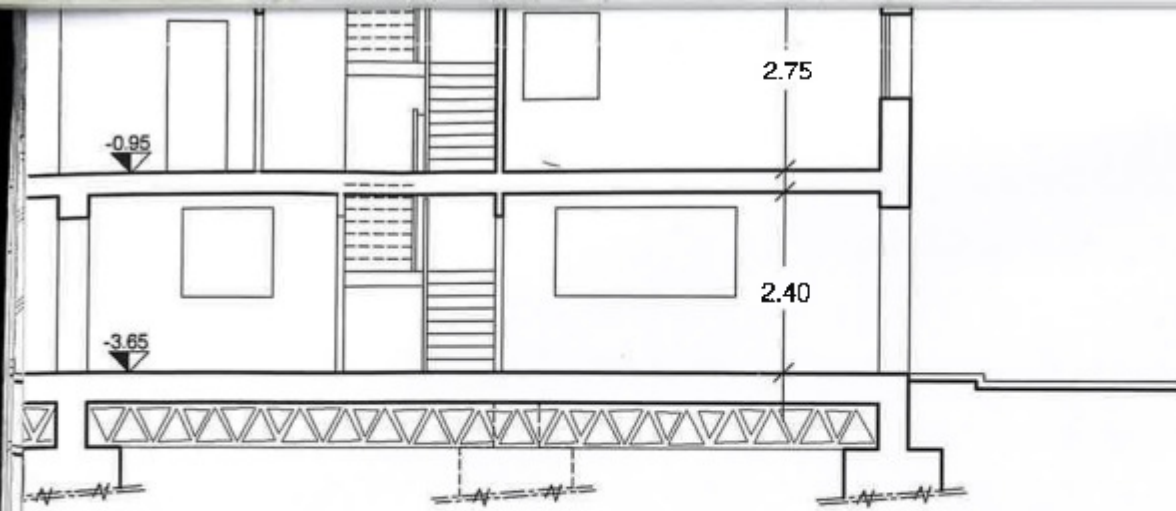


SEZIONE B - B
- in progetto -

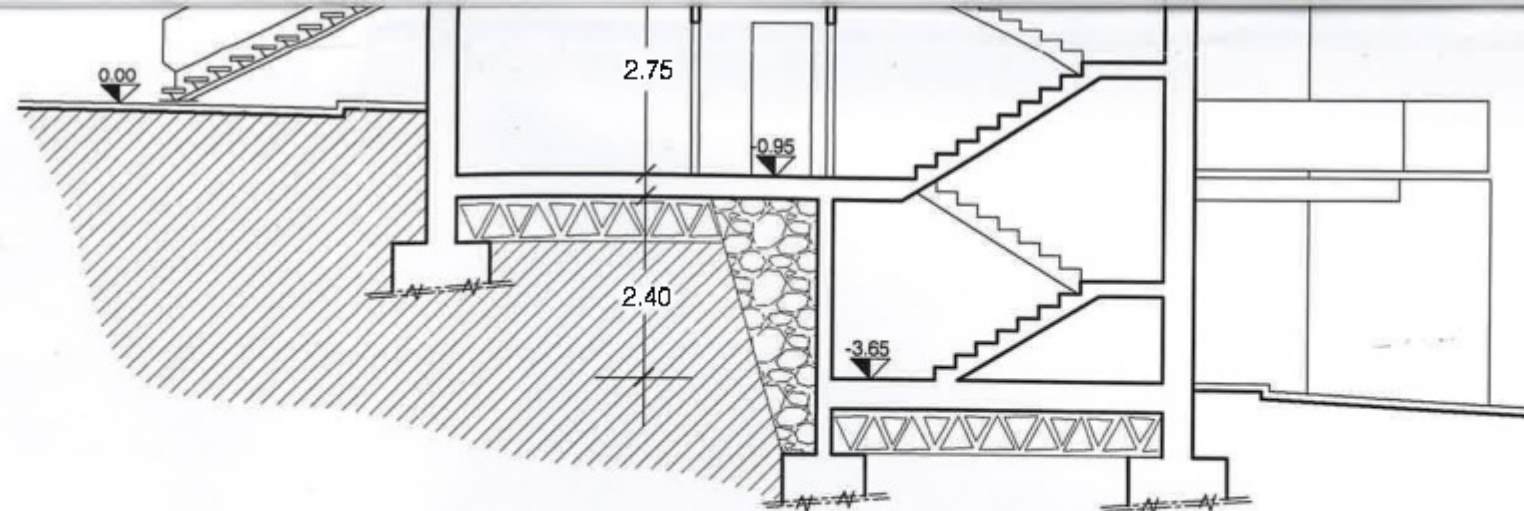


SEZIONE B - B
- interventi -

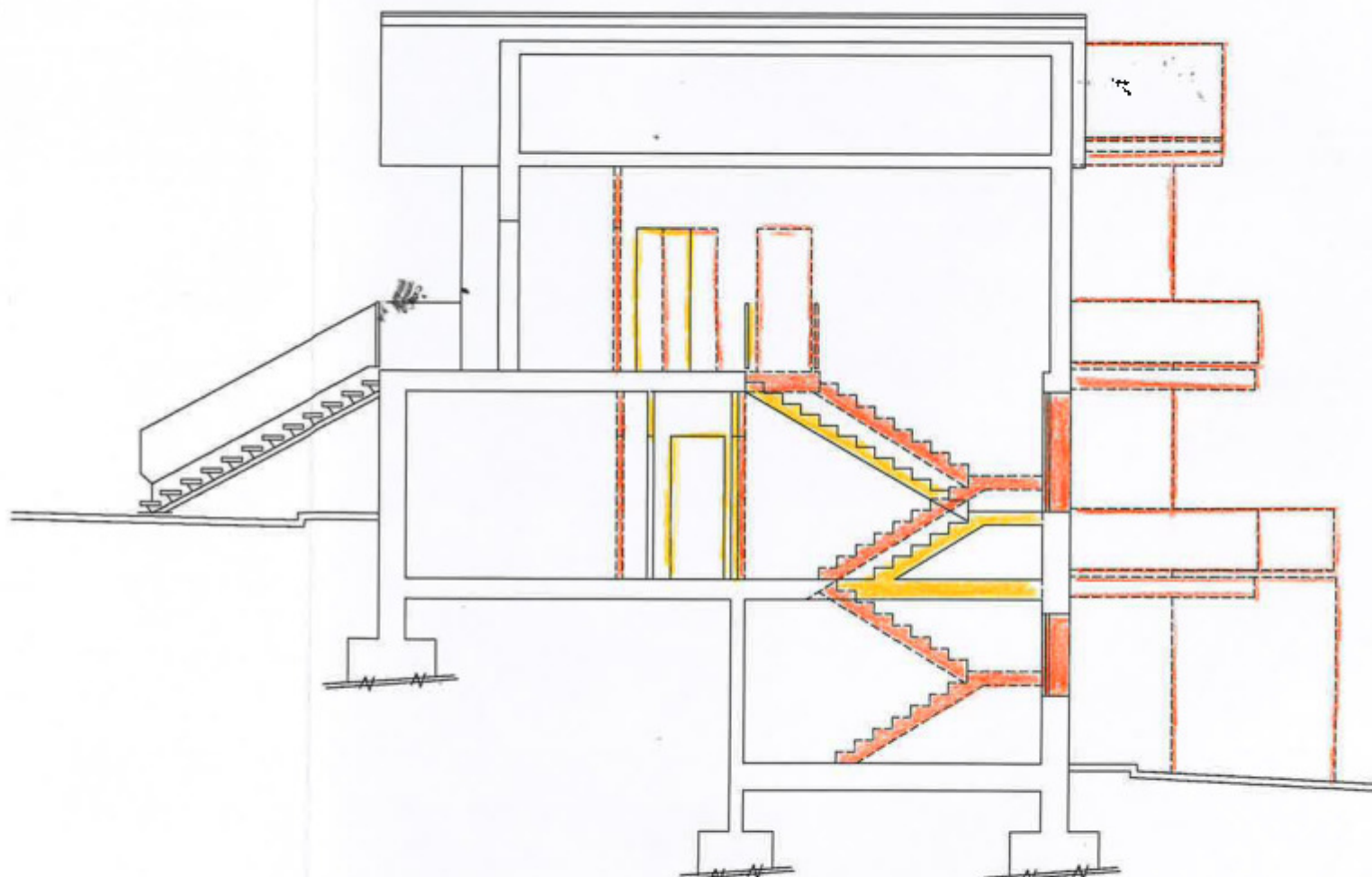


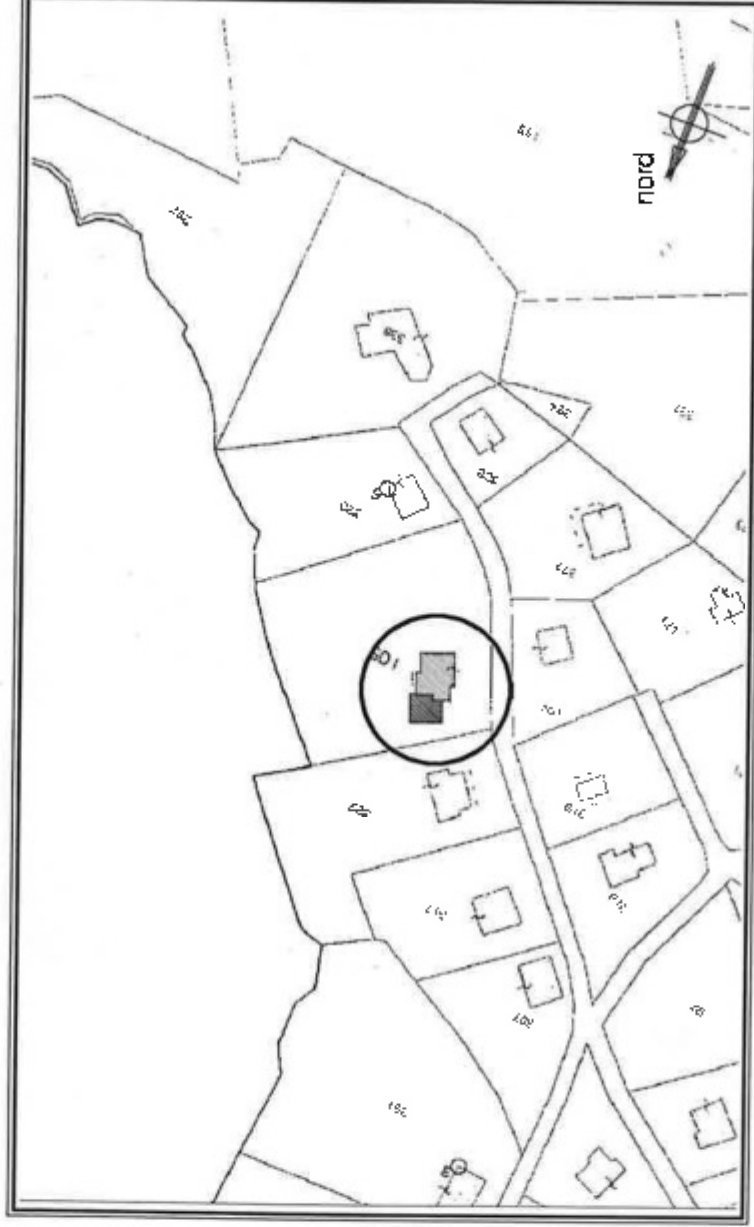


SEZIONE A - A
- interventi -



SEZIONE B - B
- interventi -

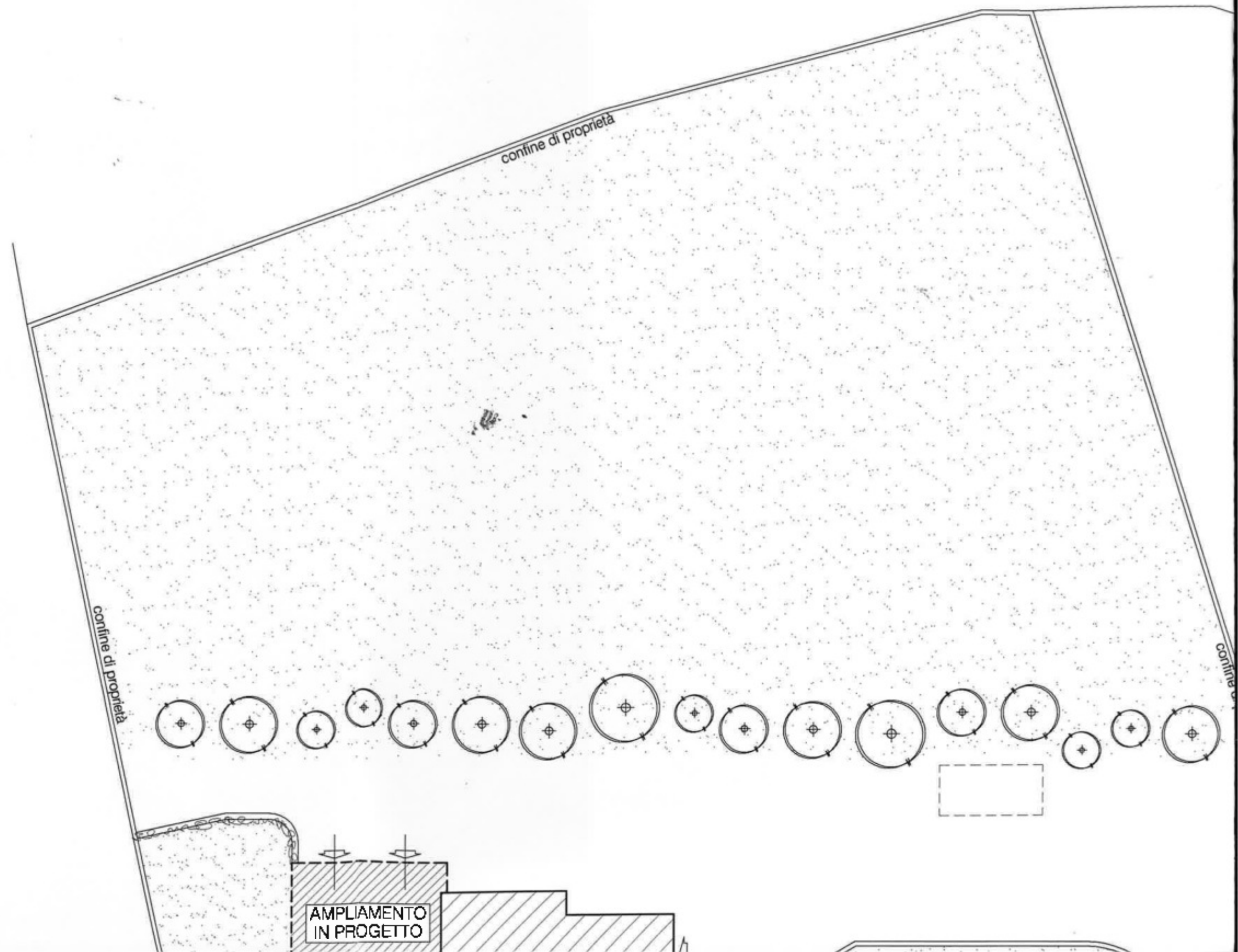




comune di Ioiano
F° 25 mapp. 105 - plan. gen. rapp. 1:2000



comune di Ioiano
stralcio planimetria p.r.g.





confine di proprietà

8.20
13.30

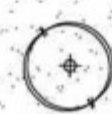
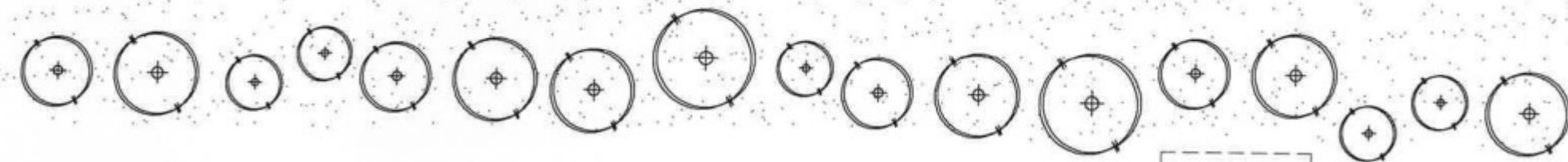
5.10

AMPLIAMENTO
IN PROGETTO

FABBRICATO ESISTENTE

confine di proprietà

VIA SABBIONI



PLAN

CALCO
Su ampli
P1 = 14
P3 = 30
V1 = 60
V3 = 40



FABBRICATO ESISTENTE

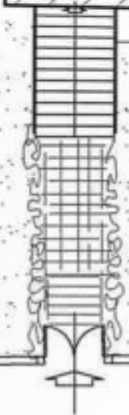
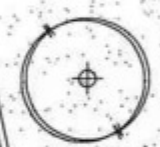
8.20
13.30

AMPLIAMENTO
IN PROGETTO



FABBRICATO ESISTENTE

5.10




confine di proprietà



VIA SABBIONI

PLAN

CALCO
Su ampli
P1 = 14
P3 = 30
V1 = 60
V3 = 40

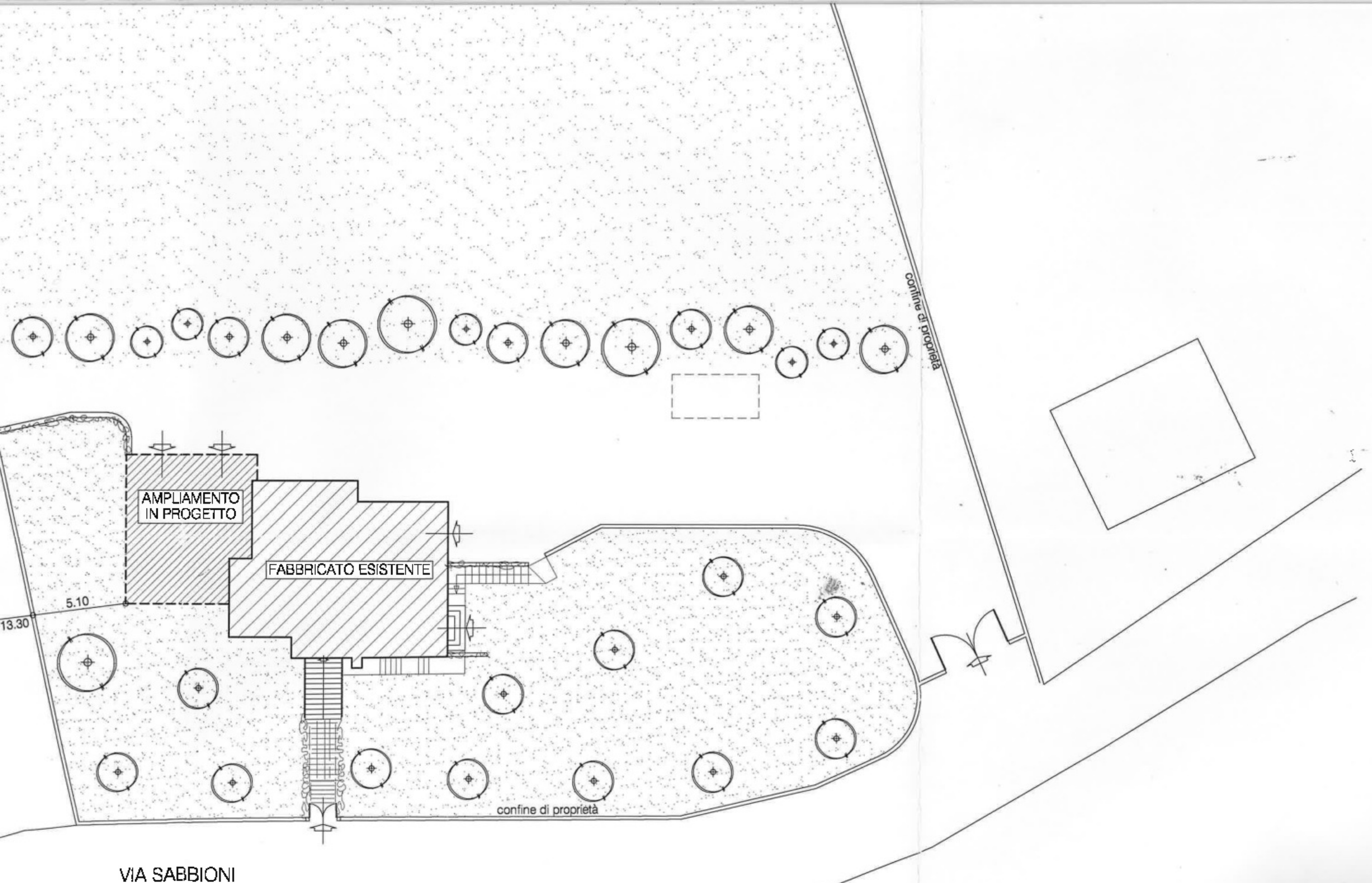




confine di proprietà

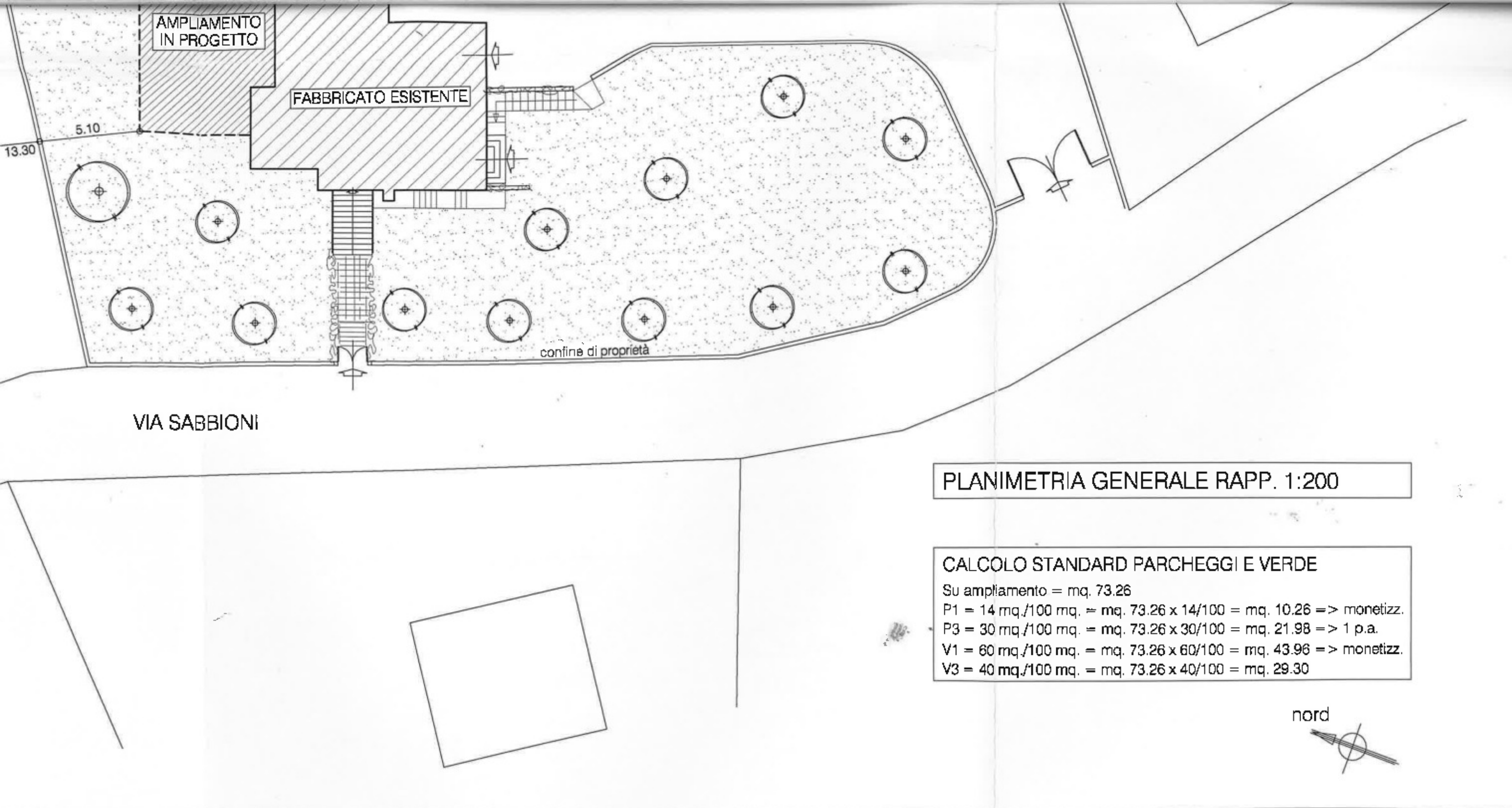
confine di proprietà

AMPLIAMENTO
IN PROGETTO



PLANIMETRIA GENERALE RAPP. 1:200

CALCOLO STANDARD PARCHEGGI E VERDE
Su ampliamento = mq. 73.26
 $73.26 \times 14/100 = \text{mq. } 10.26 \Rightarrow \text{monetizz.}$



comune di loiano

descrizione delle opere da eseguire

progetto di ampliamento, modifiche e adeguamento
igienico-funzionale del fabbricato sito in loc. sabbioni
- via sabbioni civ. n. 7.-

proprietà: **sorelli anna**

ORIGINALE

spazio destinato all'ufficio tecnico comunale

COMUNE DI LOIANO
PROVINCIA DI BOLOGNA
AL :
AL PERMESSO DI COSTRUIRE
P 92
ILASCIATO IN DATA 04 AGO 2006
FENTUALI PRESCRIZIONI CONTENUTE NELL'ATT.



le proprietà :

Sorelli Anna

il progettista :



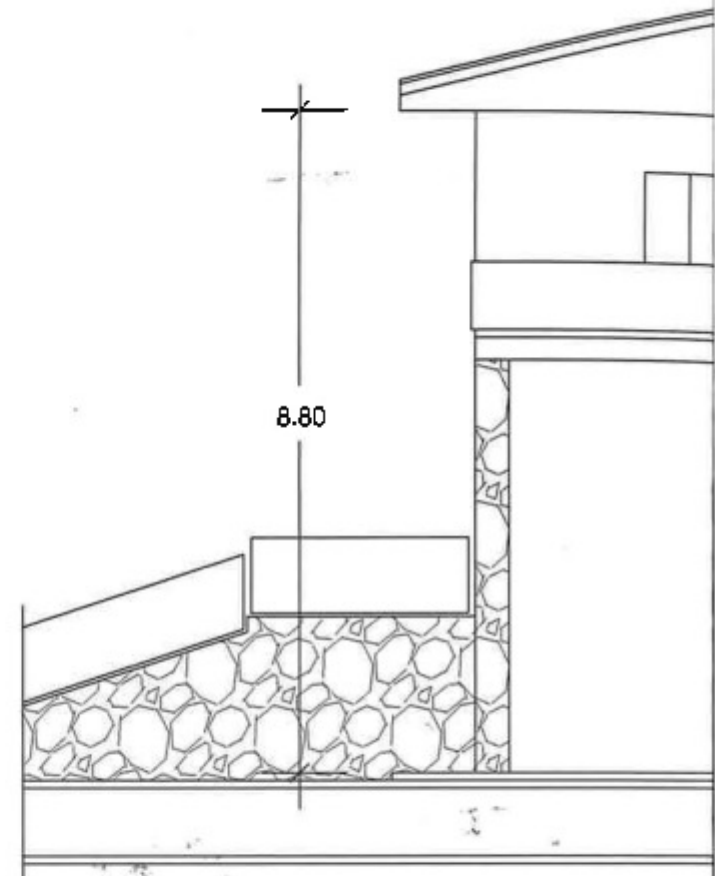
il direttore lavori :

oggetto tavola : elaborato integrativo - prospetti
STATO DI FATTO - IN PROGETTO

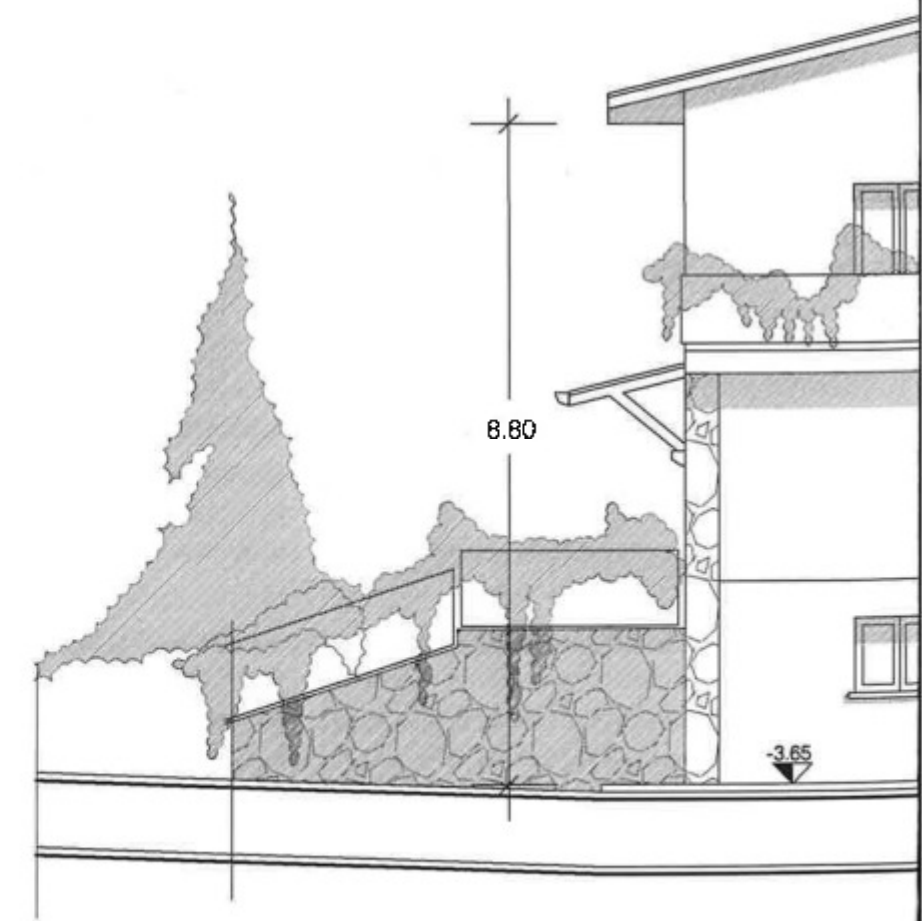
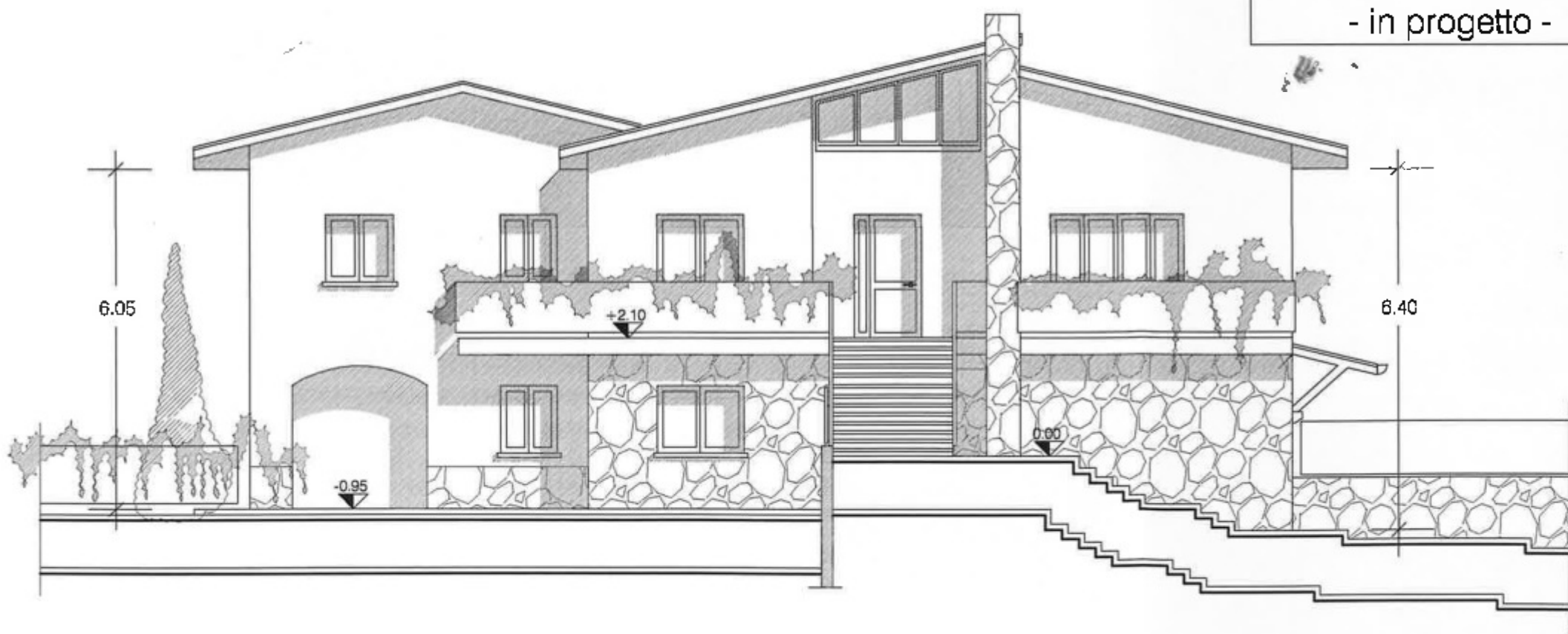
disegno scala 1 : 100

STUDIO TECNICO
VANTI - CINTI
del Geom. CORRADO CINTI
Telef. (051) 58.04.48 - 644.91.41
Viale Penzocchi, 17/2° - BO
Partita IVA 04214860373

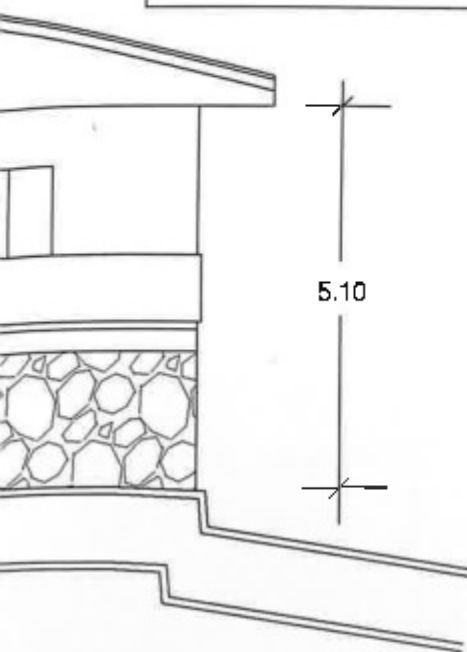
PROSPETTO SUD-OVEST
- stato di fatto -



PROSPETTO SUD-OVEST
- in progetto -



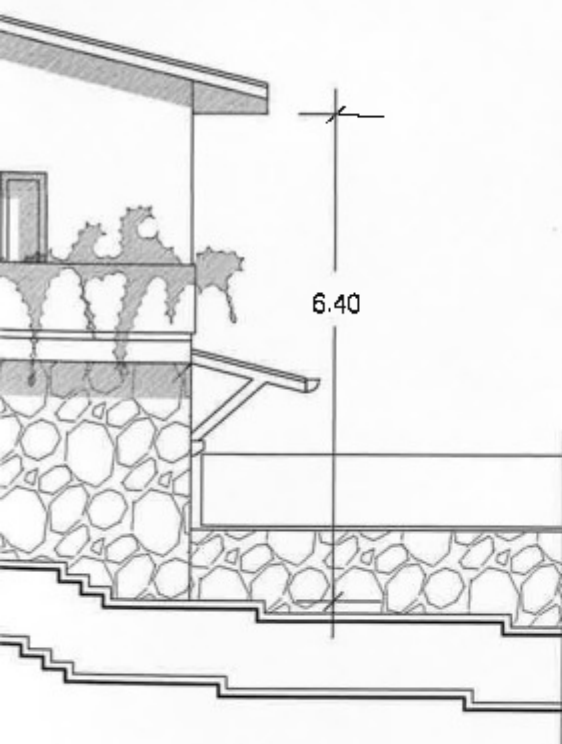
PROSPETTO SUD-OVEST
- stato di fatto -



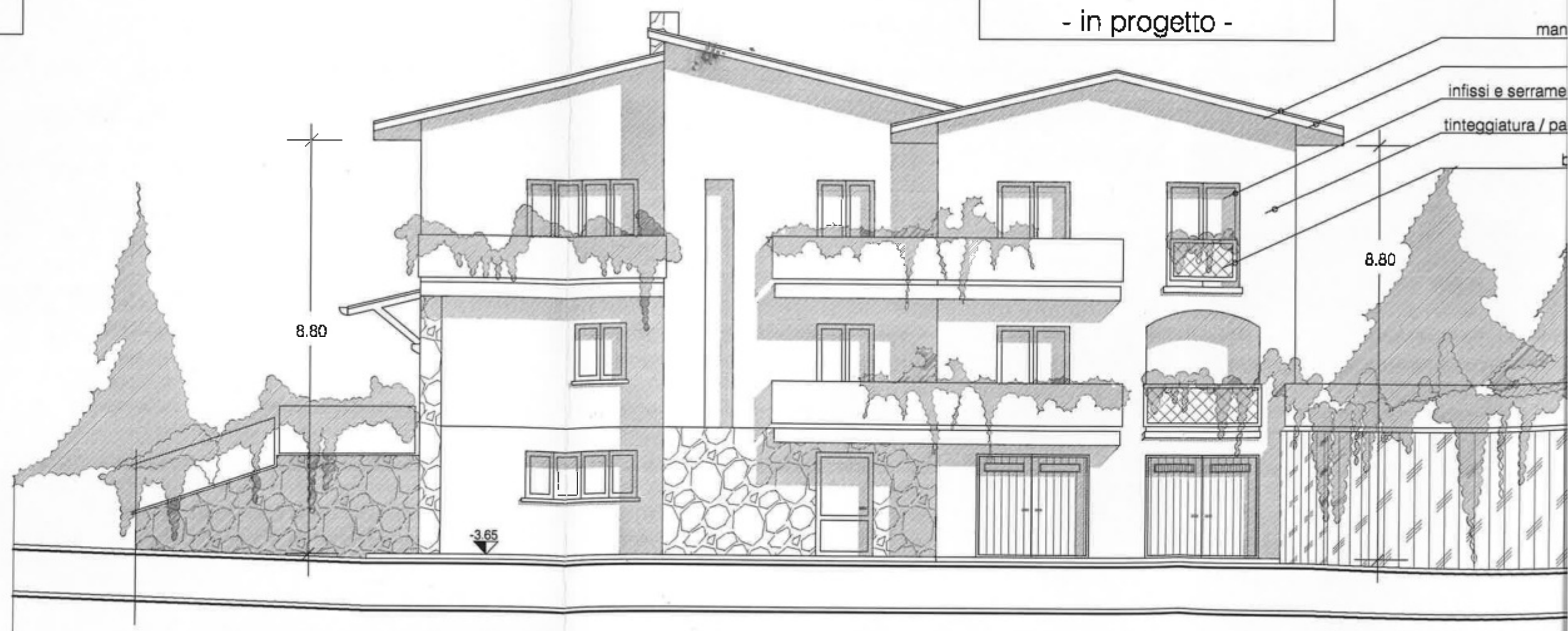
PROSPETTO NORD-EST
- stato di fatto -



PROSPETTO SUD-OVEST
- in progetto -



PROSPETTO NORD-EST
- in progetto -

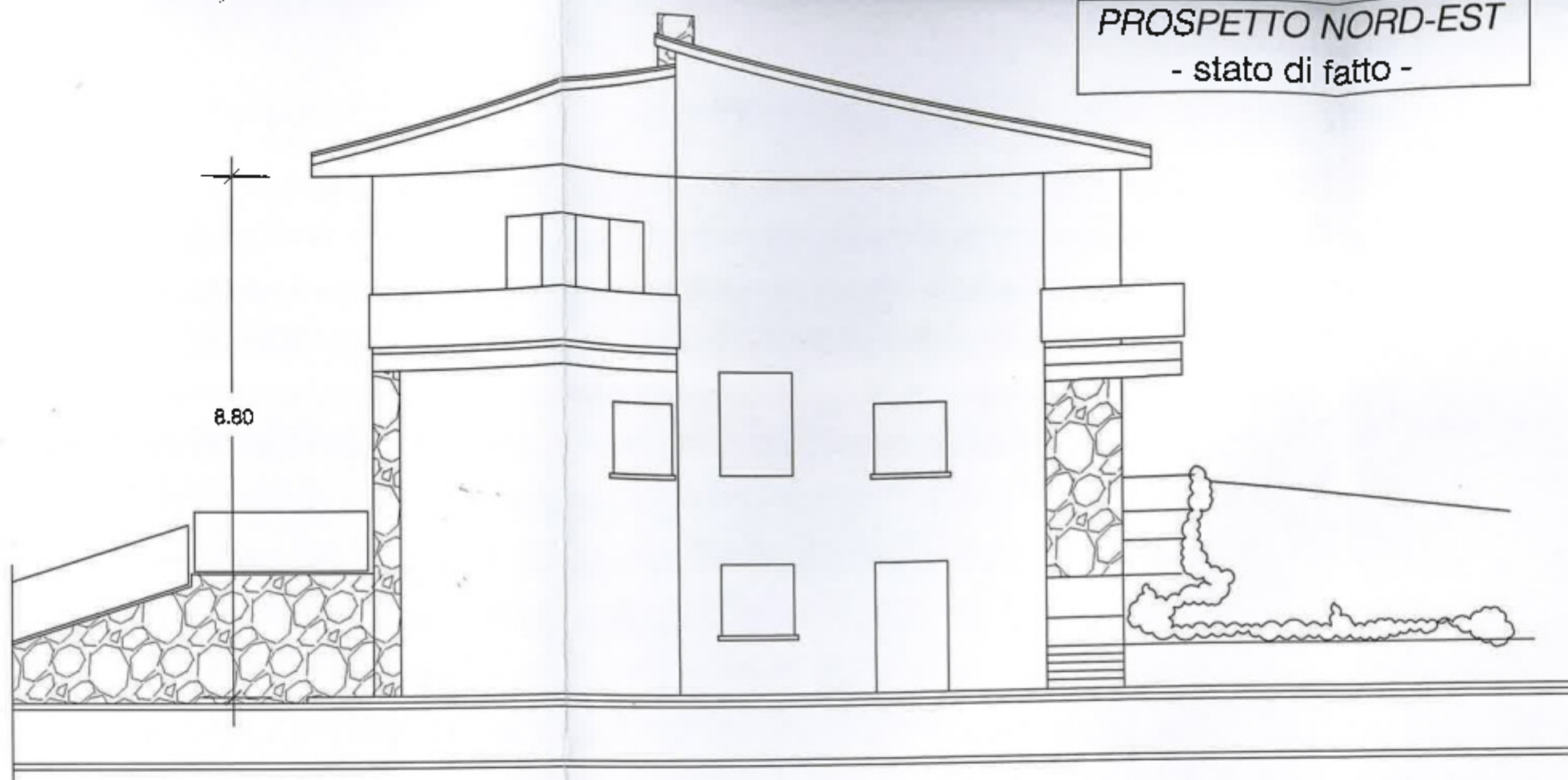


PROSPETTO SUD-OVEST

- stato di fatto -



1.10

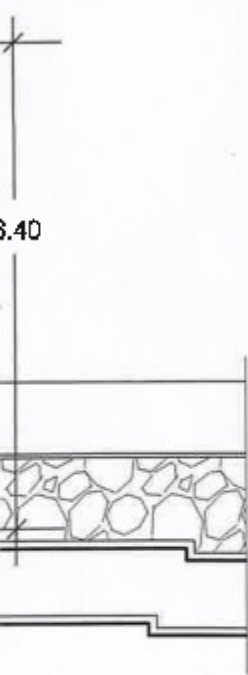


PROSPETTO NORD-EST

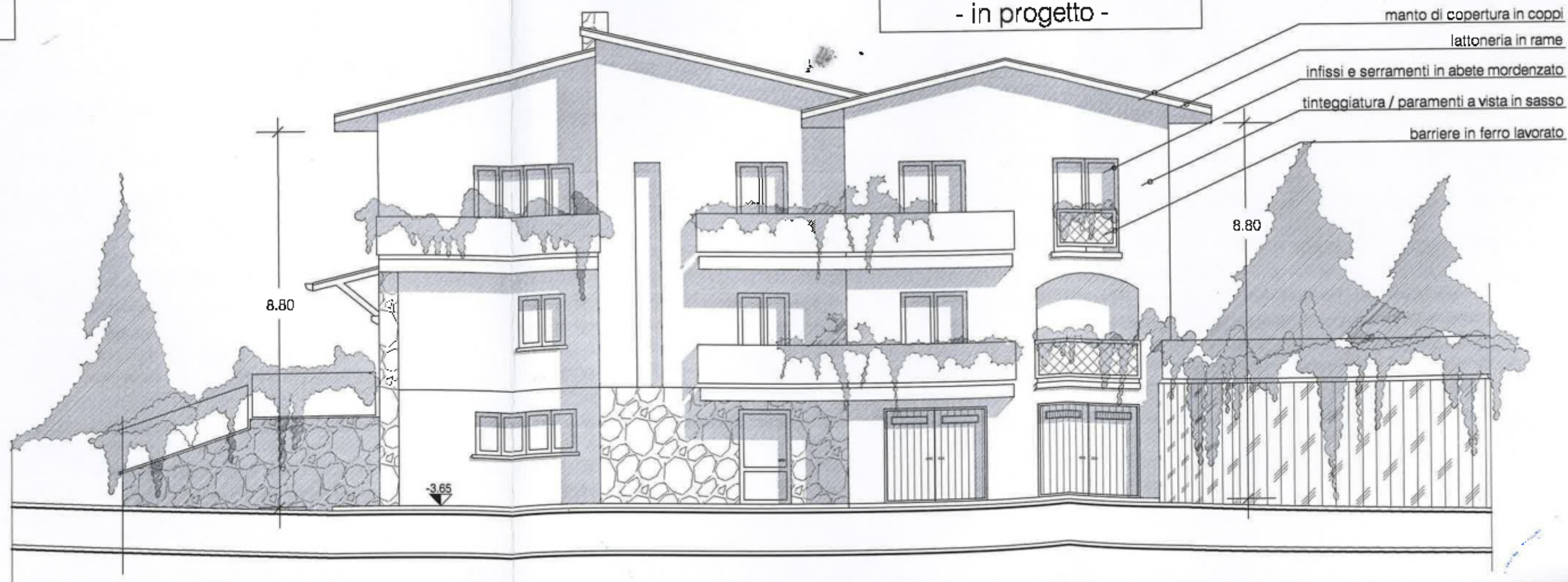
- stato di fatto -

PROSPETTO SUD-OVEST

- in progetto -



3.40



manto di copertura in coppi

lattoneria in rame

infissi e serramenti in abete mordenzato

tinteggiatura / paramenti a vista in sasso

barriere in ferro lavorato

8.80

-3.65

COMUNE DI LOIANO
PROVINCIA DI BOLOGNA

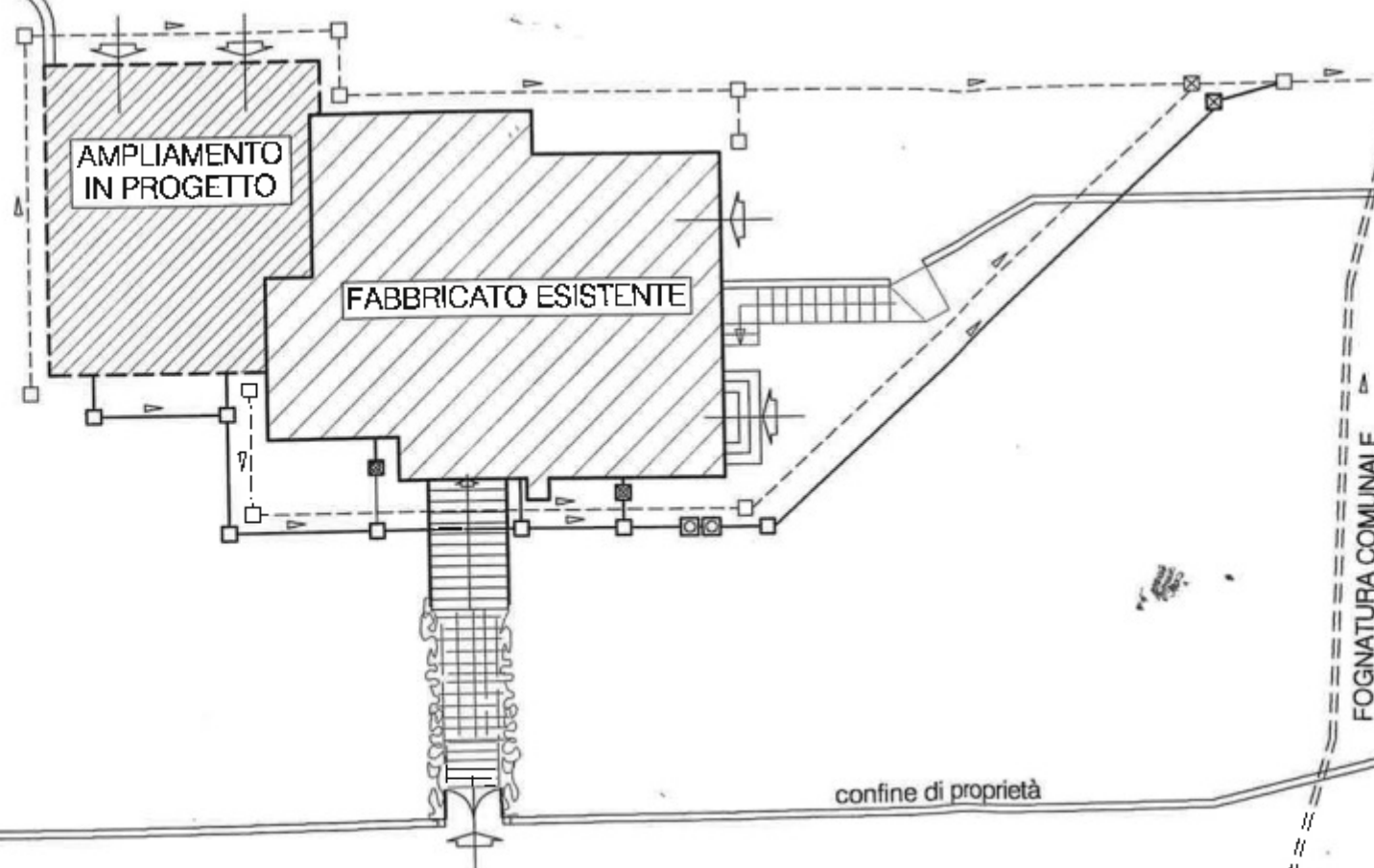
ALLEGATO ALLA AUTORIZZAZIONE AI RESENETI LGS 152/99
R. 24/05 RILASCIATA IN DATA 27 OTT 2006

ASSETTATORE URBANISTICO
Ing. E. M. BERTINI



confine di proprietà

confine di proprietà



VIA SABBIONI

PLANIMETRIA RETE FOGNARIA RAPP. 1:200

- -- rete acque chiare
- -- rete acque nere
- ▣ -- dograssatore
- ▣ -- sifone firenze
- ▣ -- pozzetto d'ispezione

nord

